

MGUNGUNDLOVU


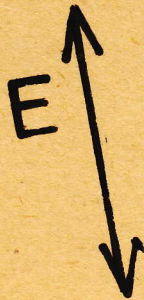
FINAL COPIES

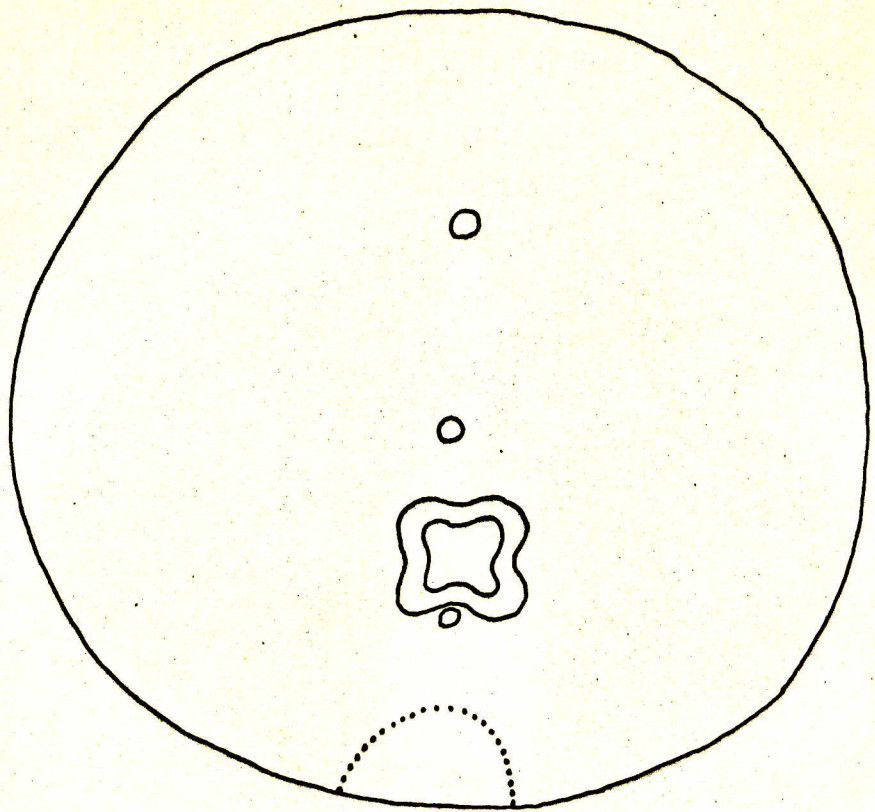
OF

HUT FLOORS

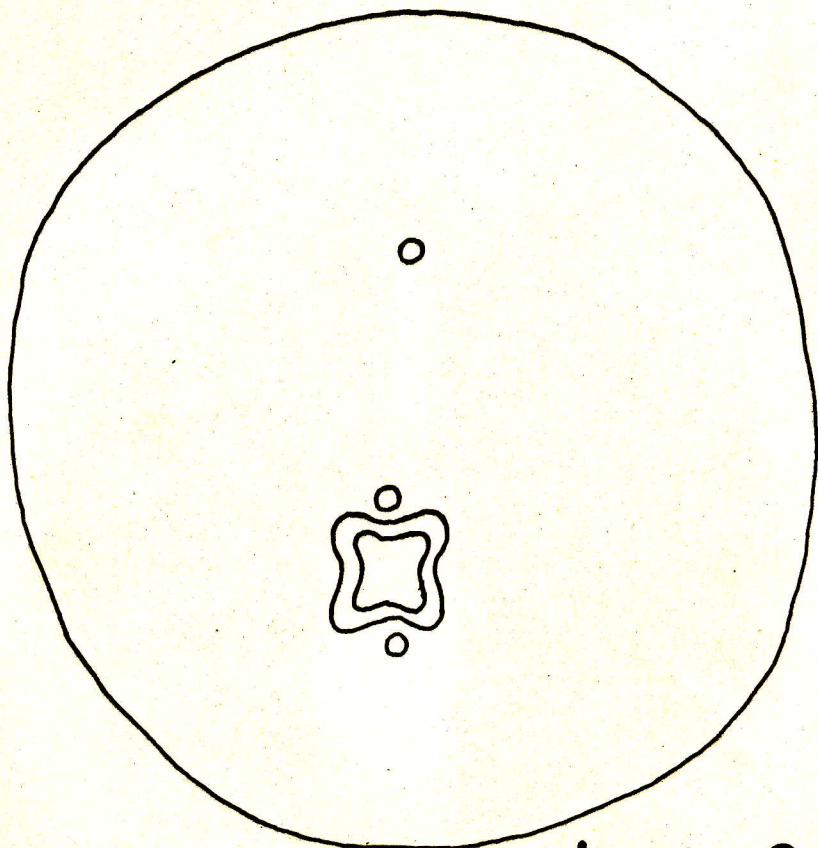


S

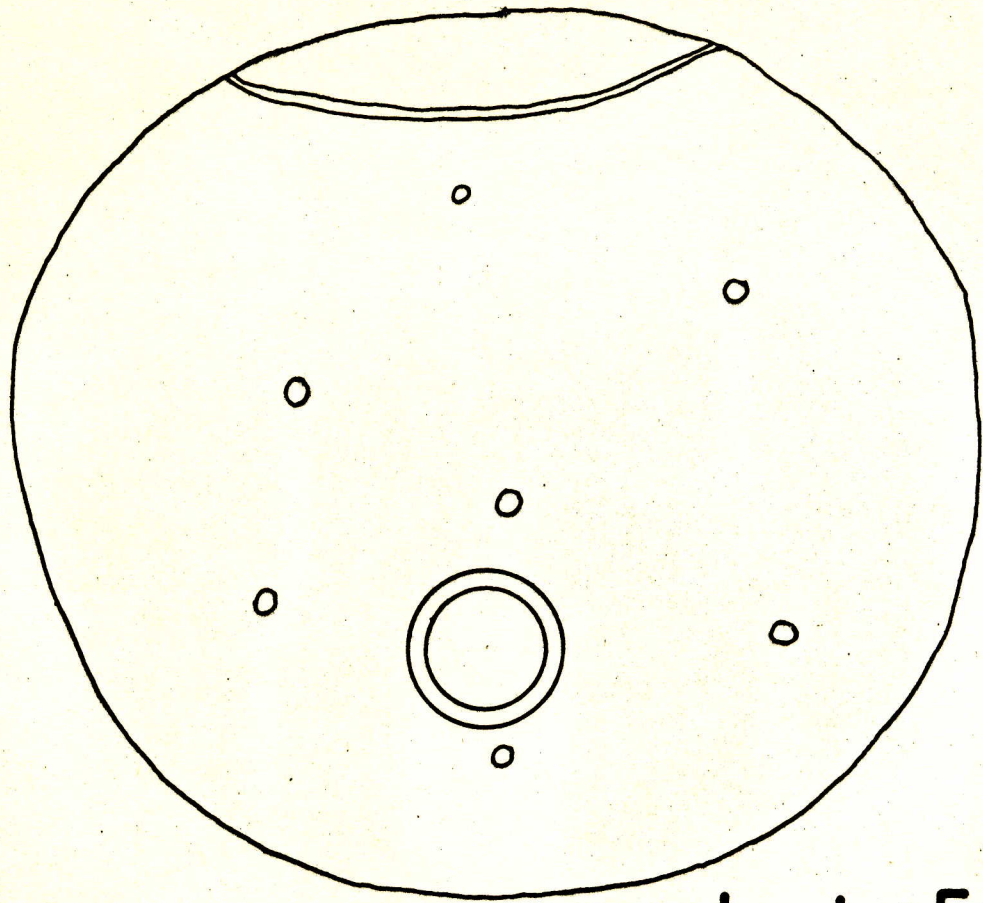




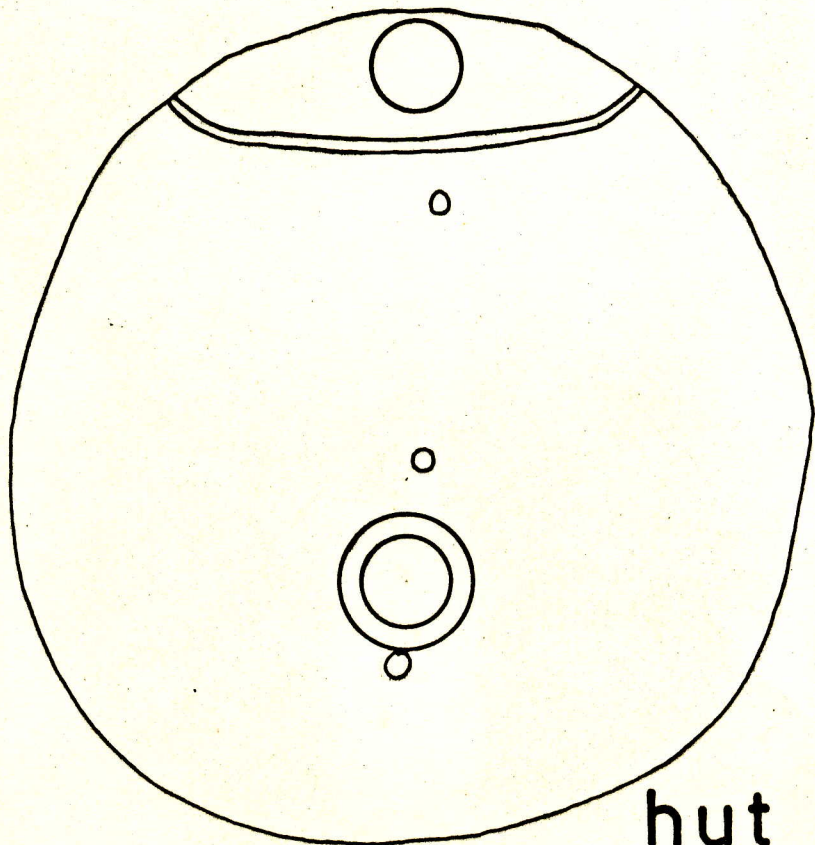
hut 33



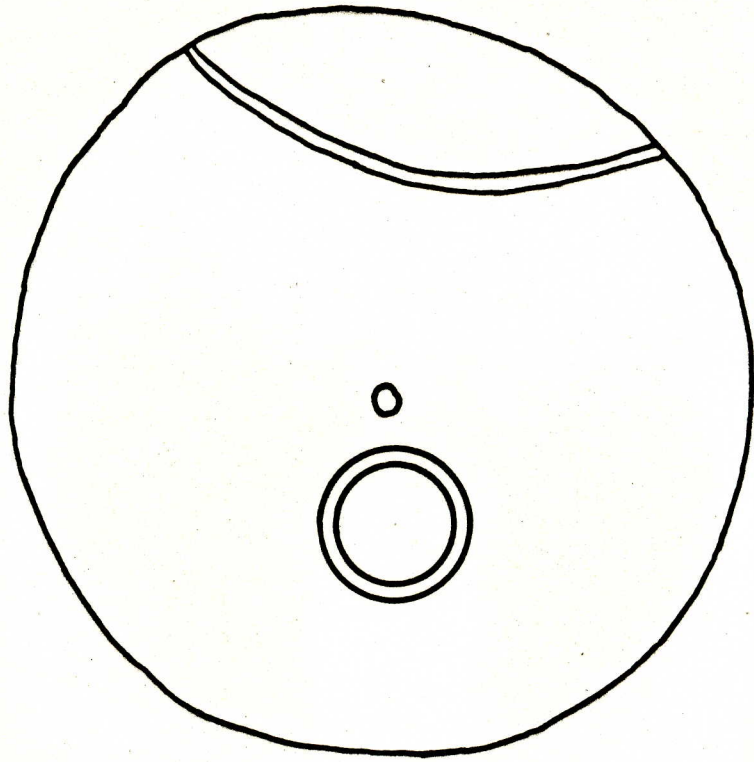
hut 34



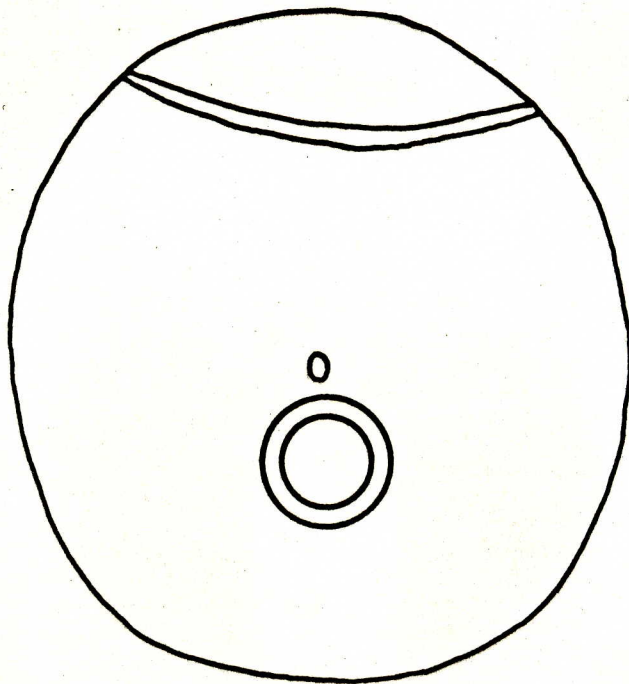
hut 5



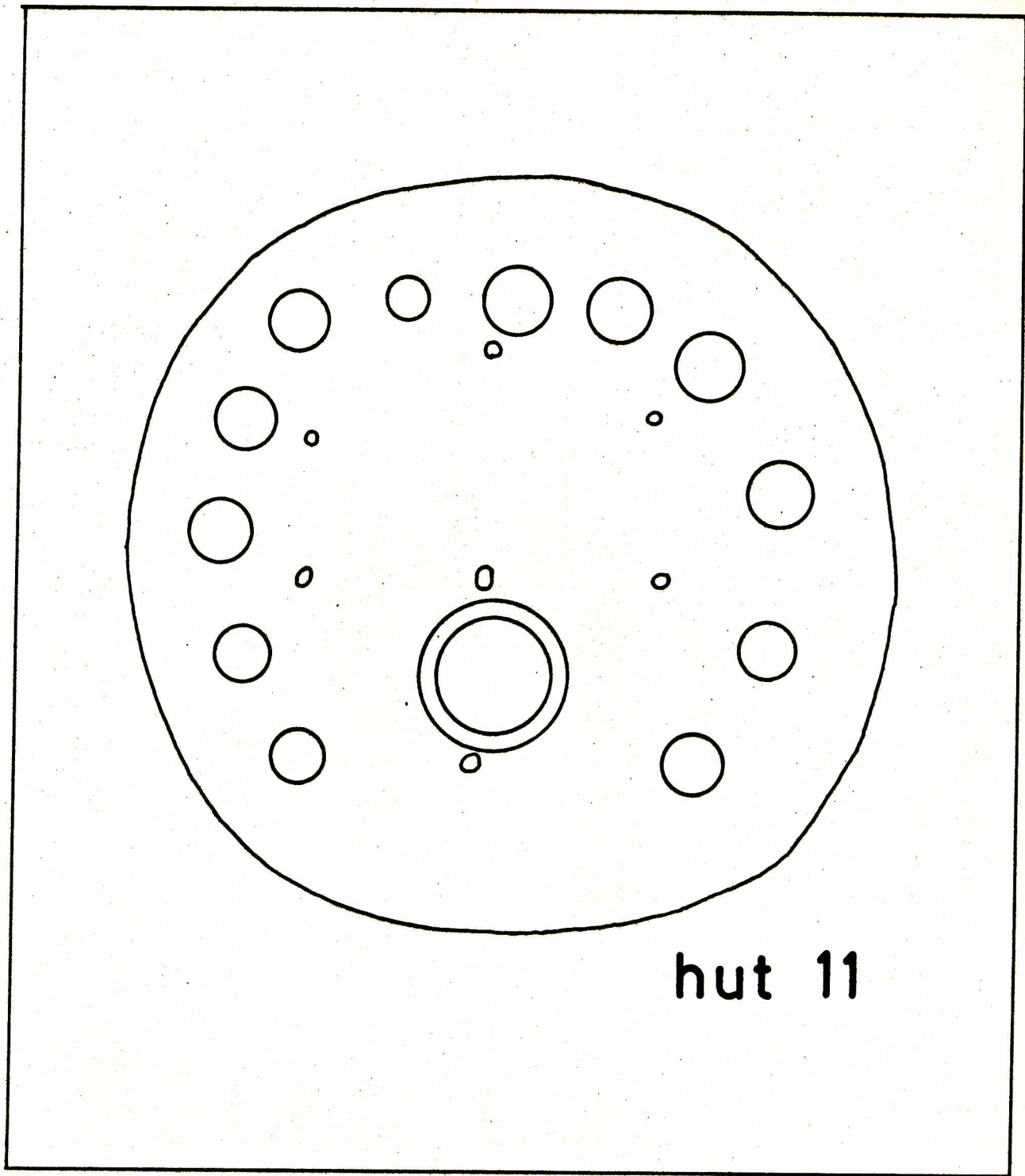
hut 39



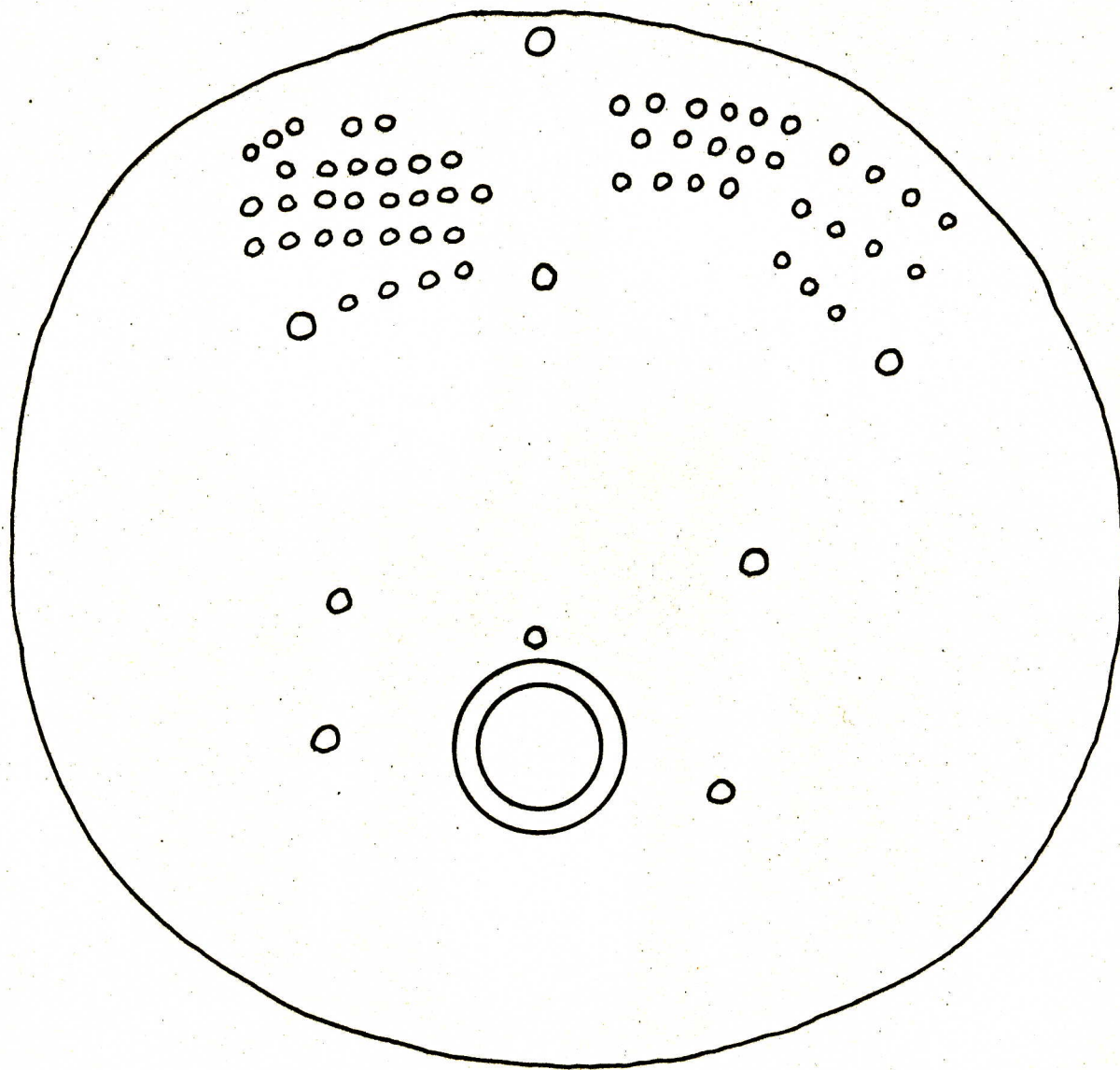
hut 4



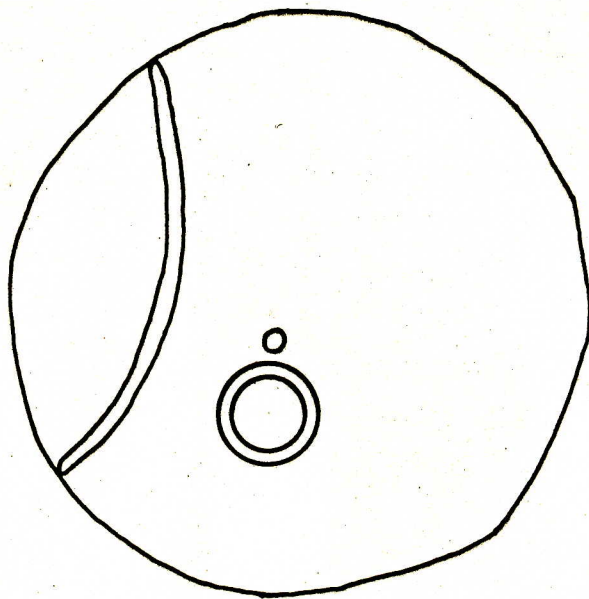
hut 3



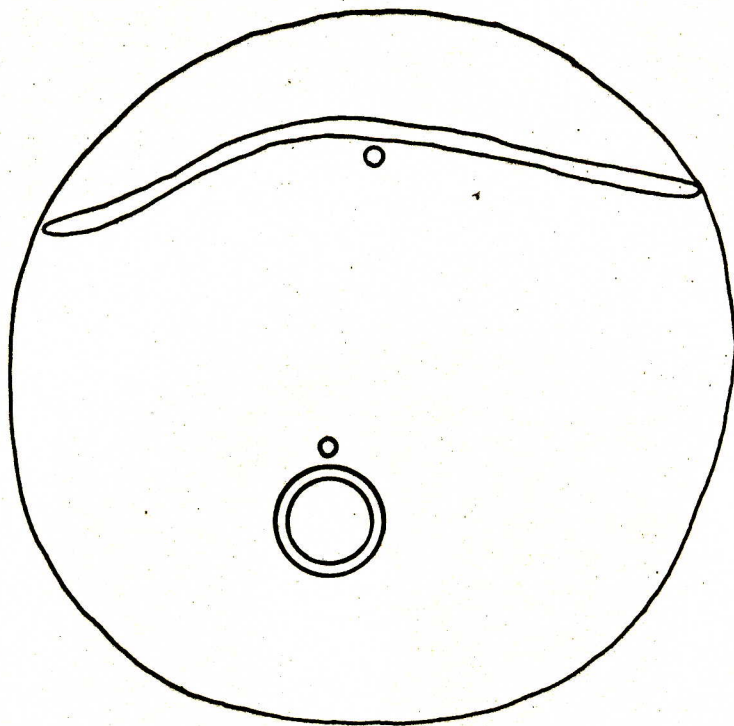
hut 11



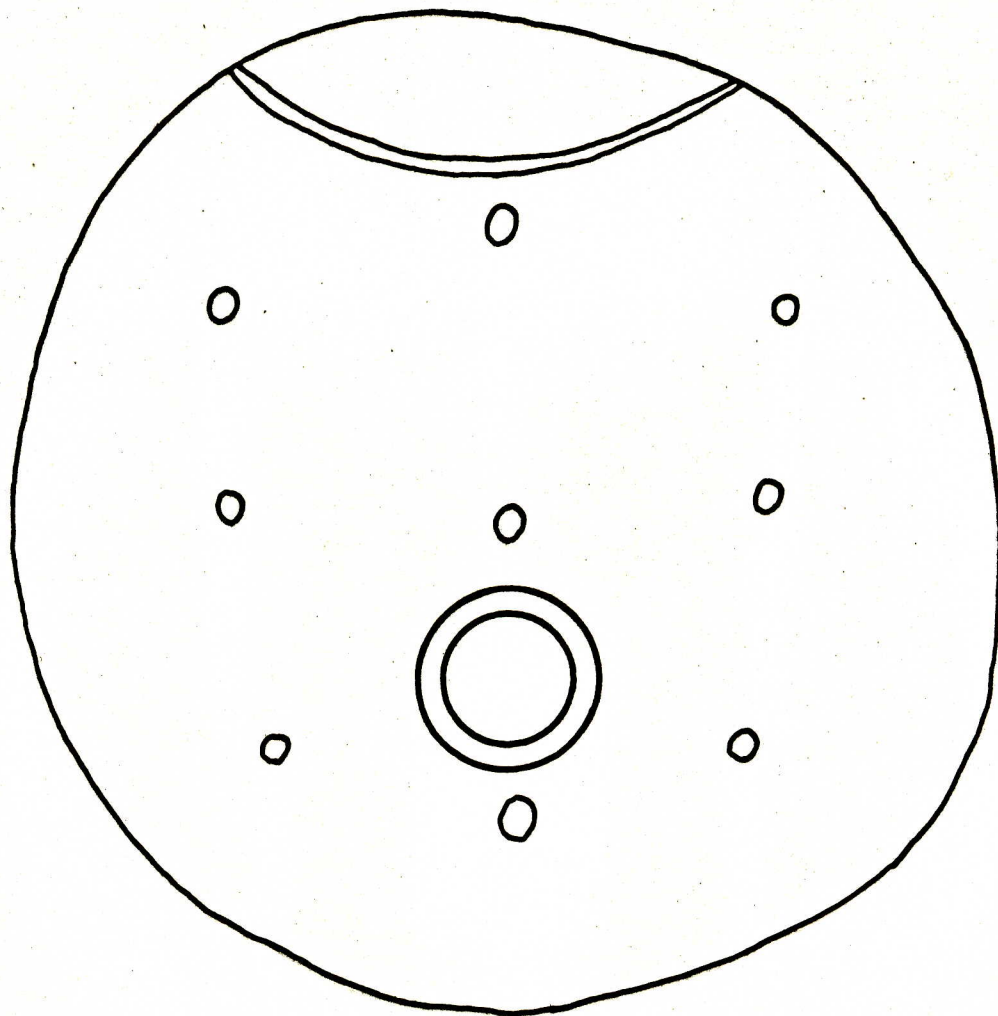
hut 23



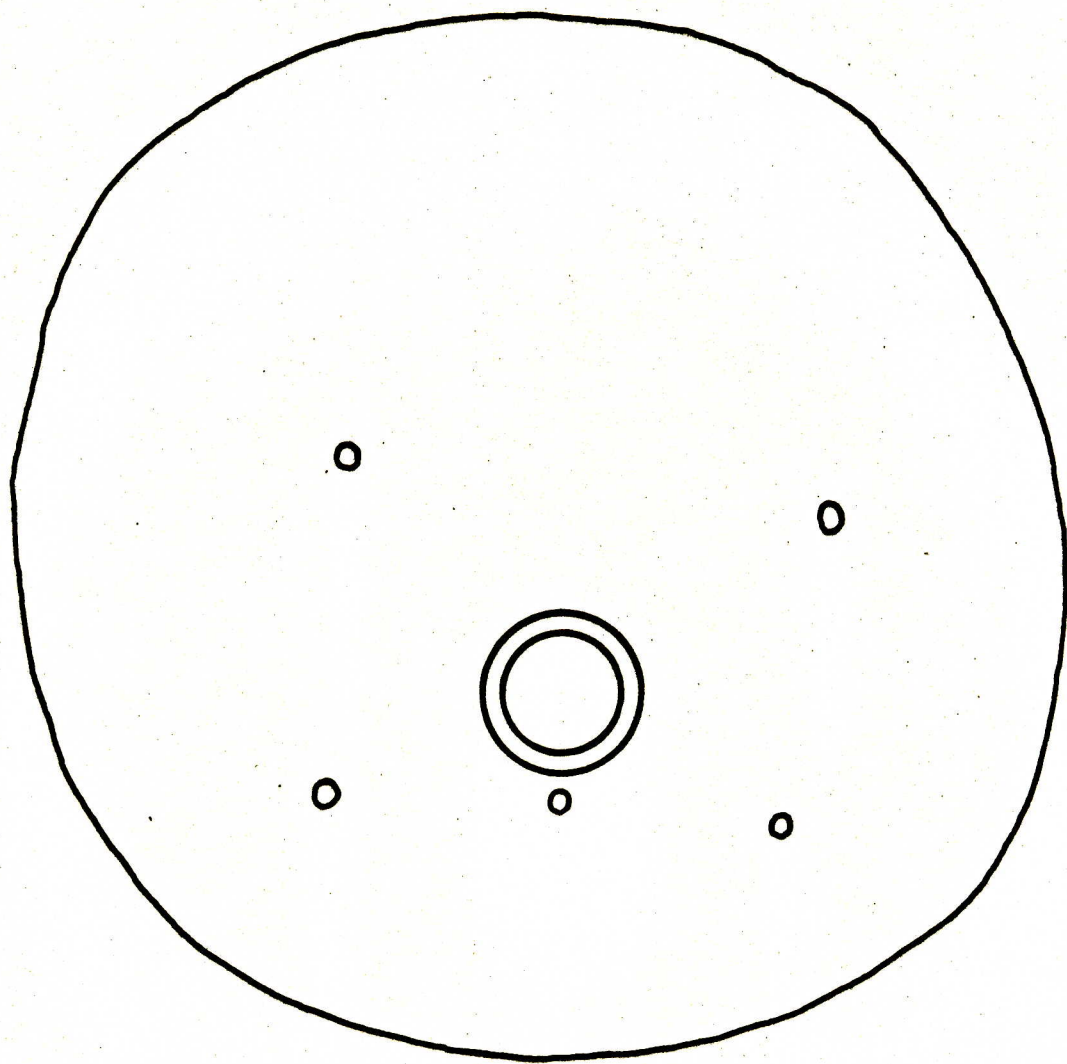
hut 1



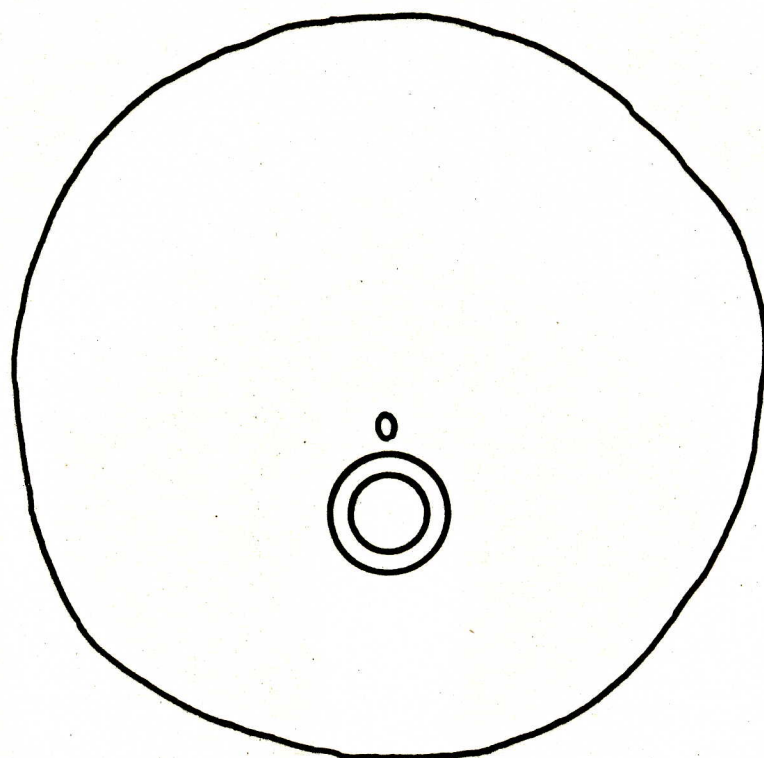
hut 7



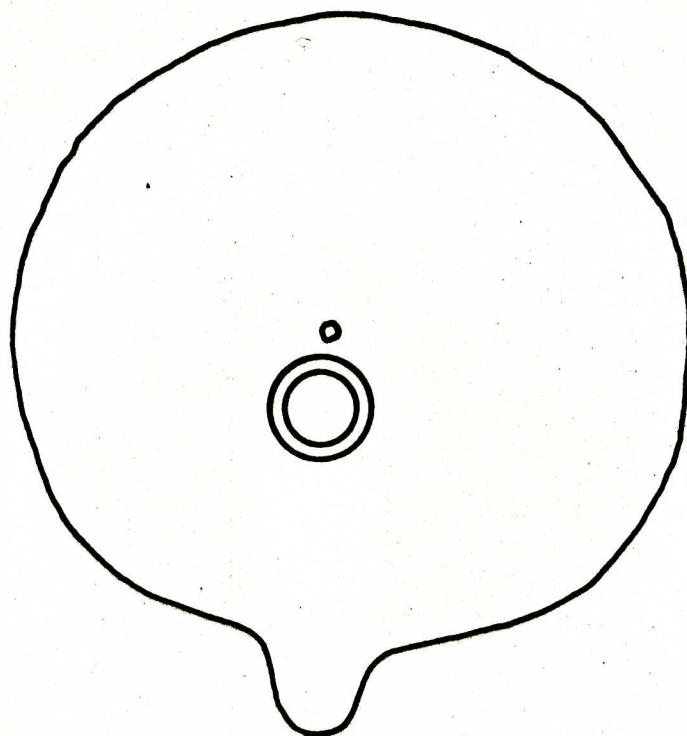
hut 6



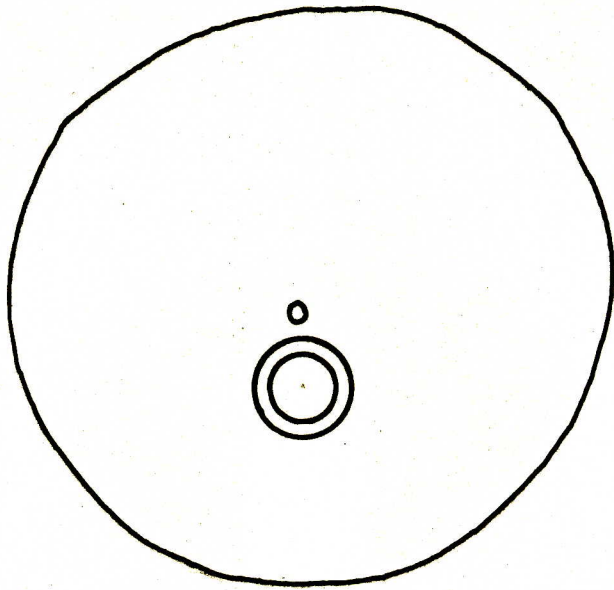
hut 2



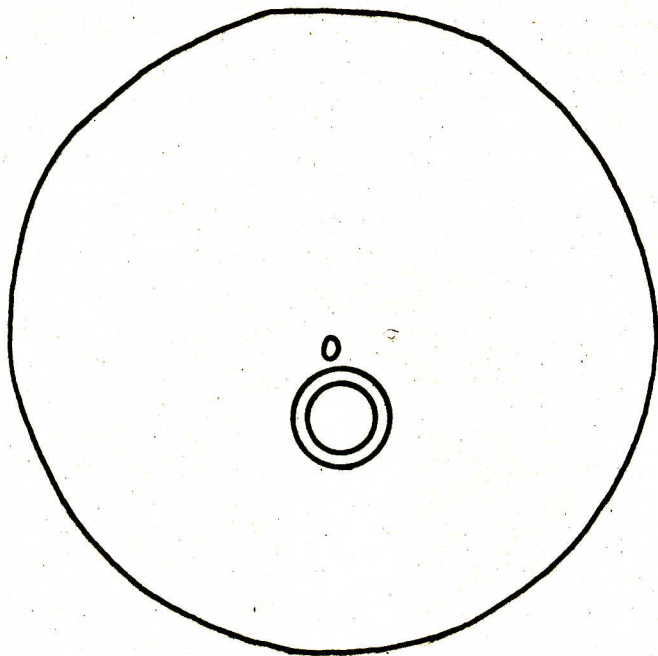
hut 43



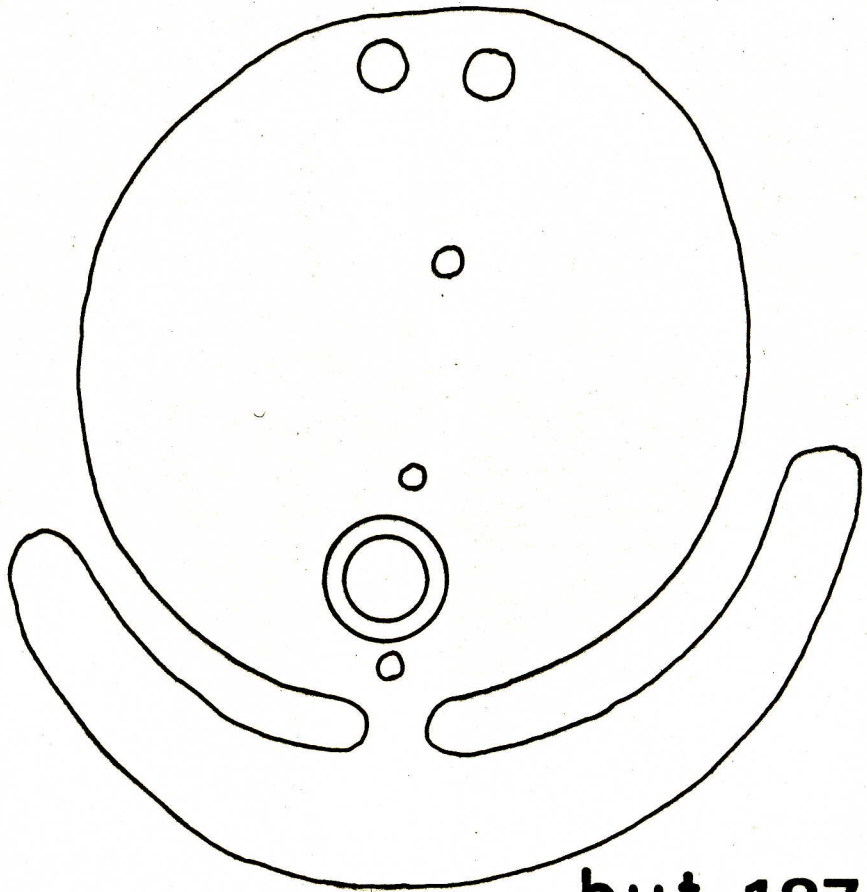
hut 20



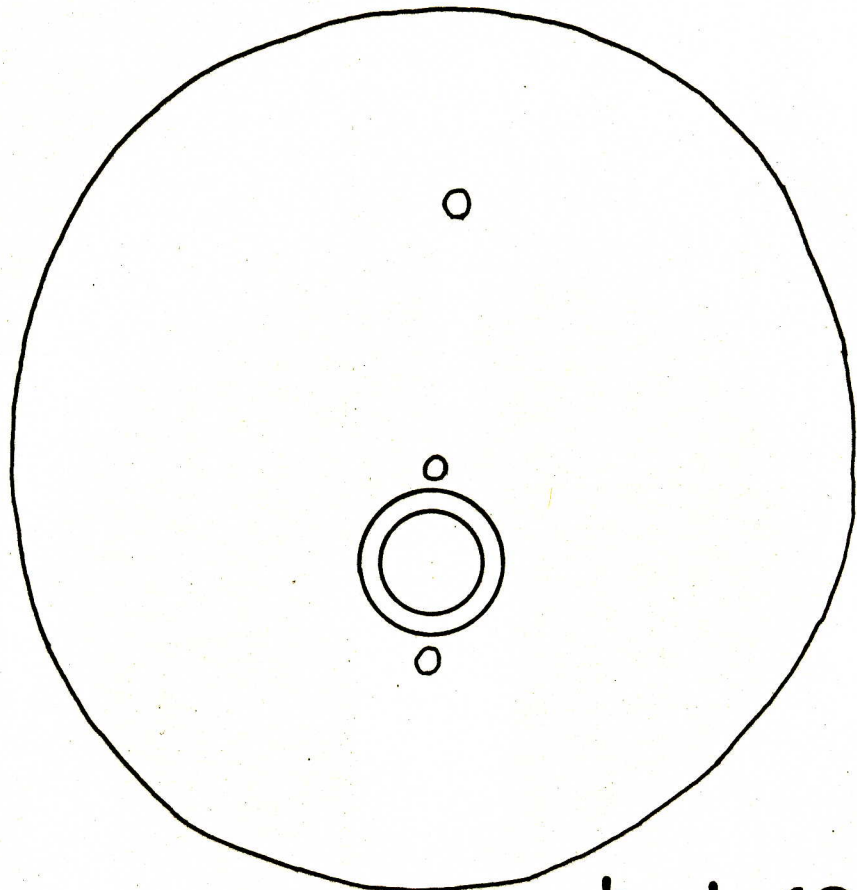
hut 44



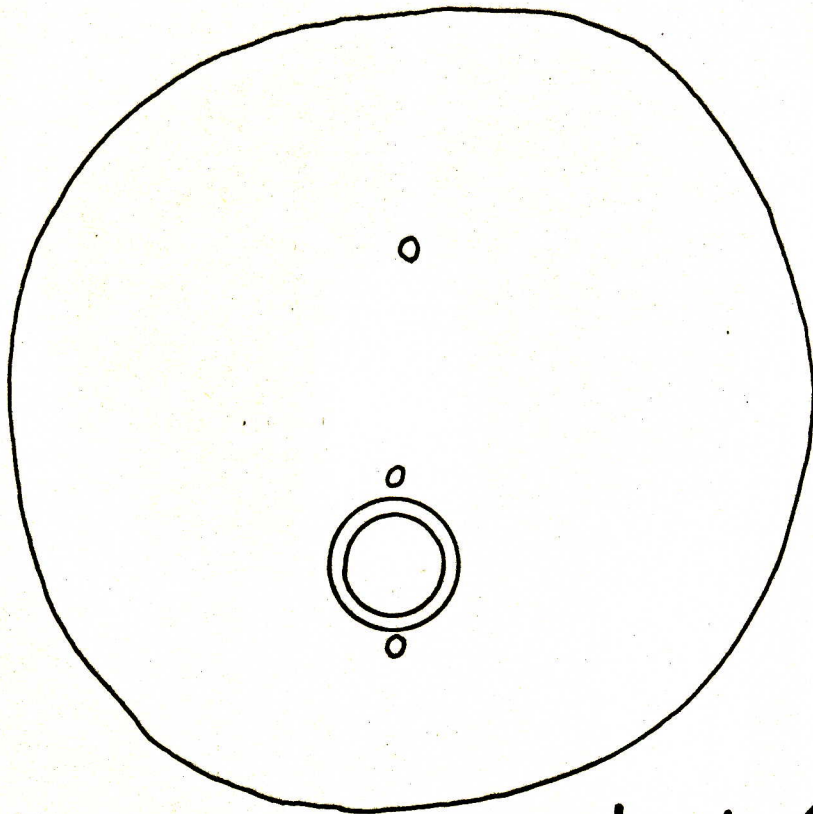
hut 45



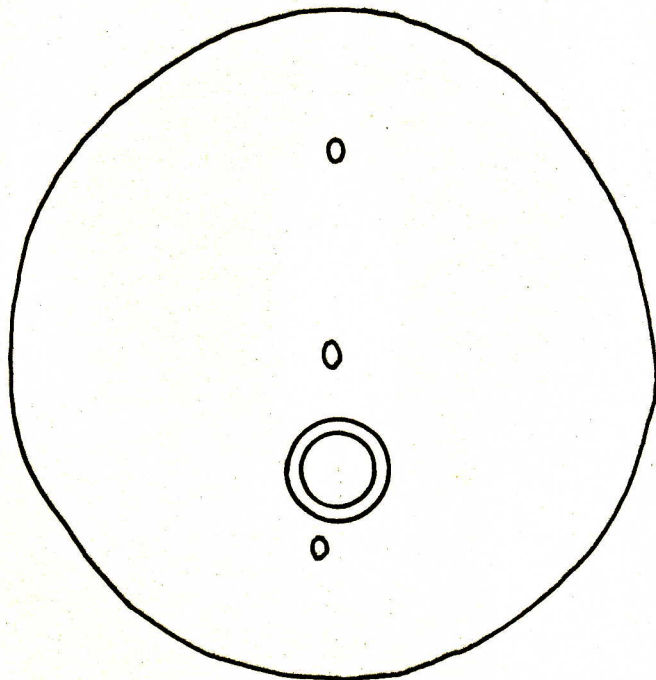
hut 187



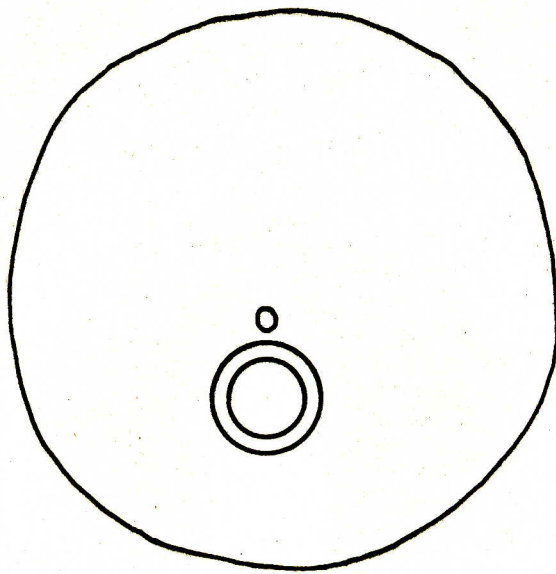
hut 188



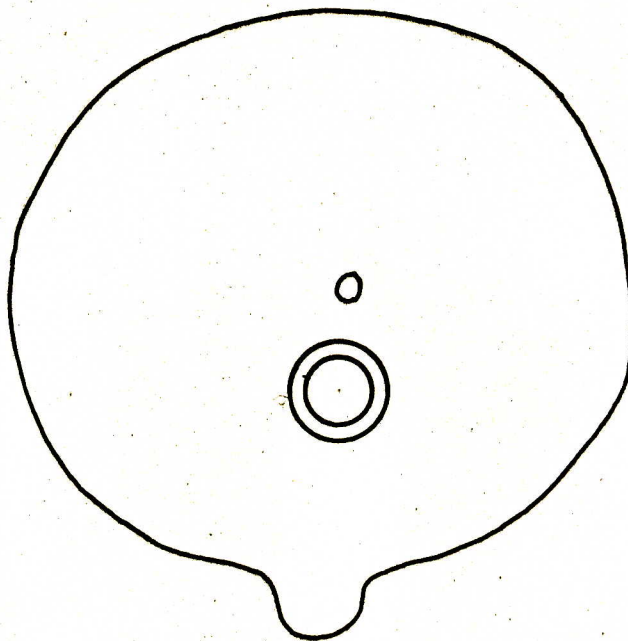
hut 189



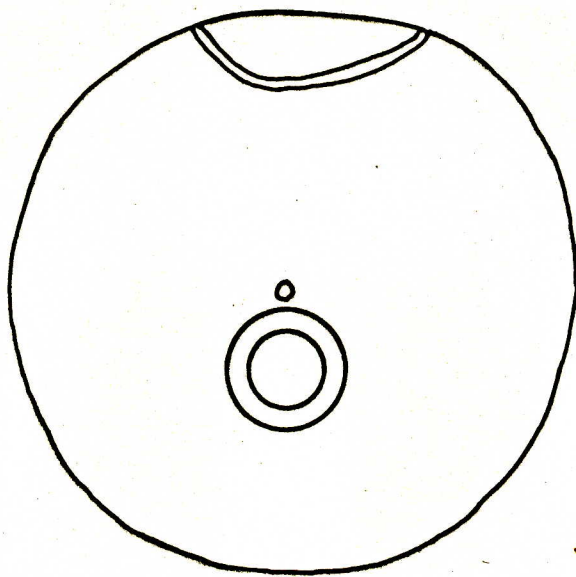
hut 190



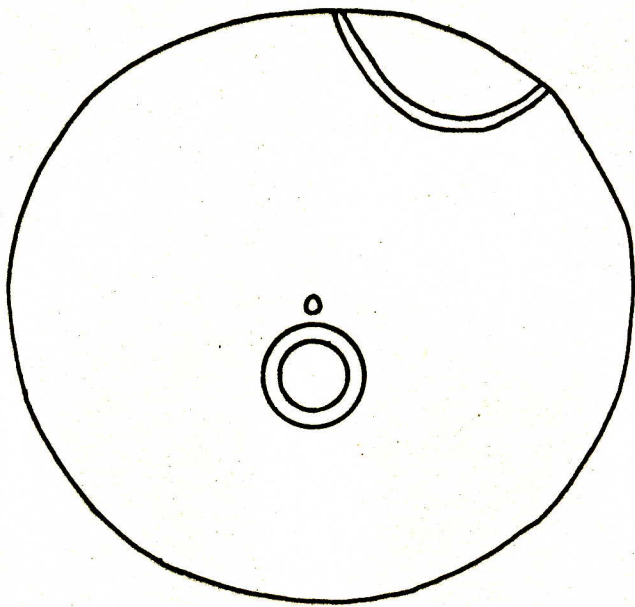
hut 49



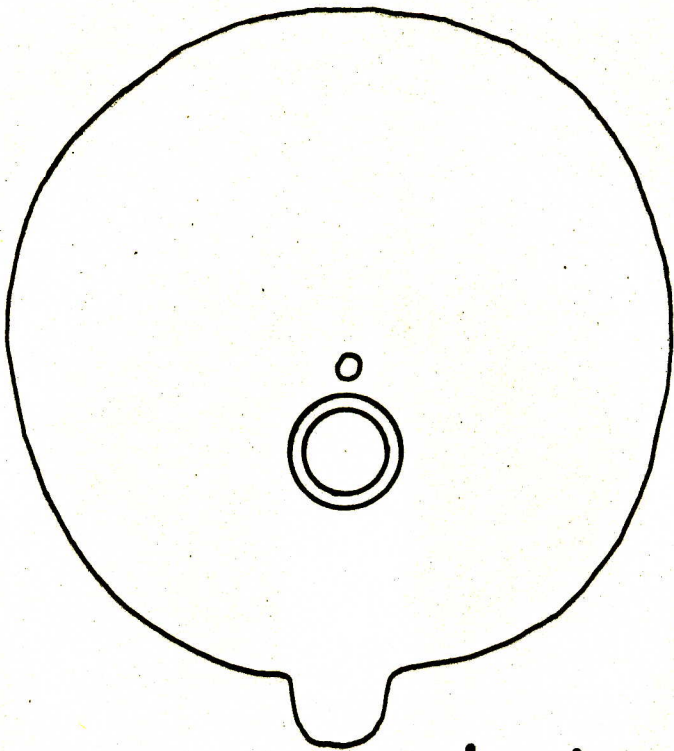
hut 50



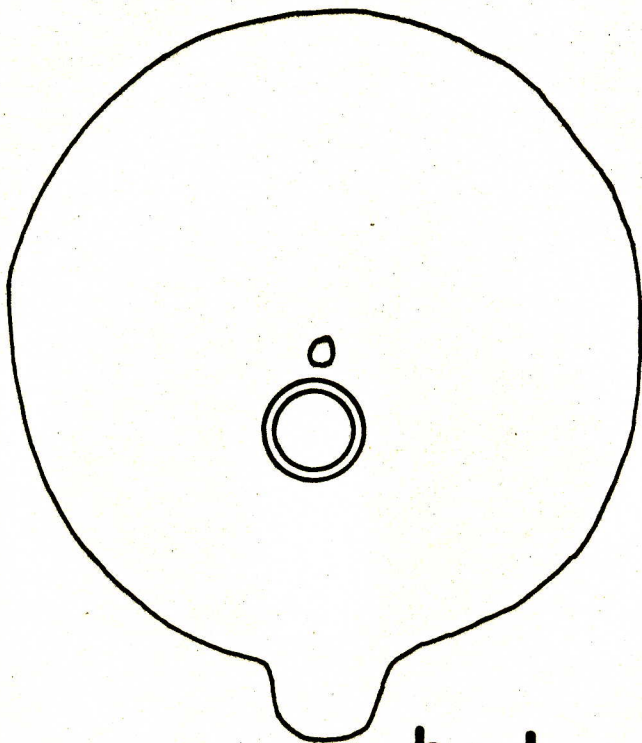
hut 48



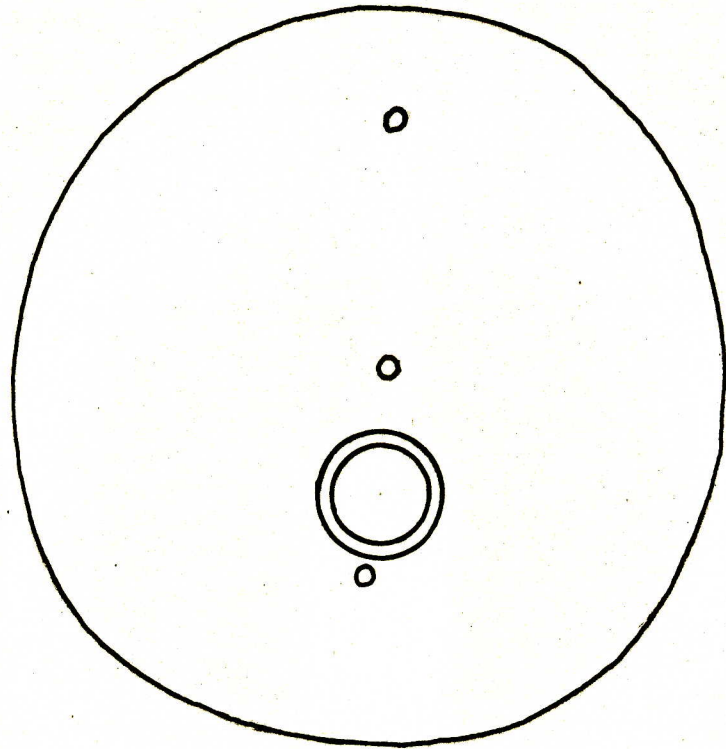
hut 47



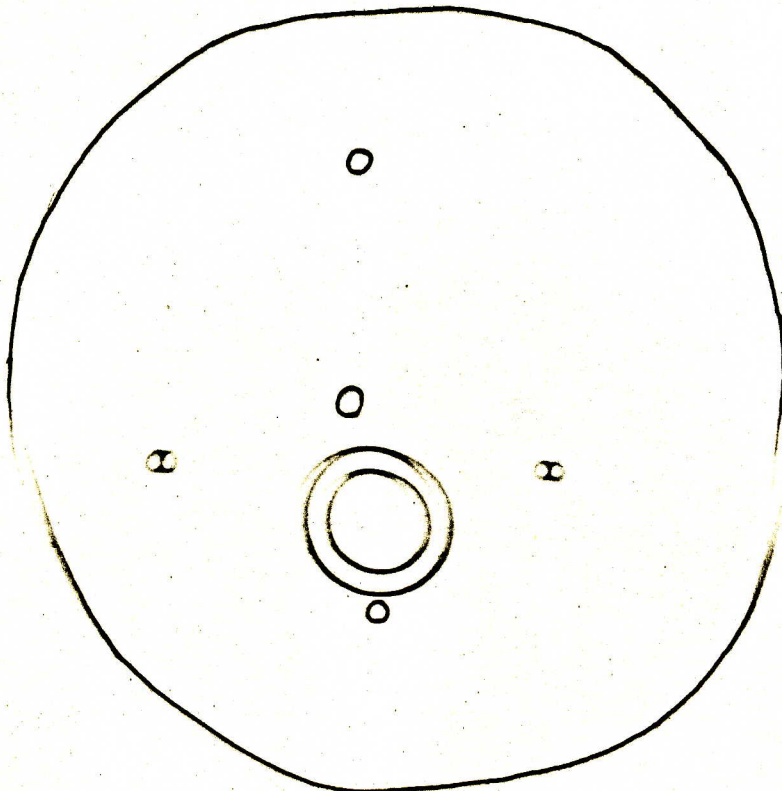
hut 41



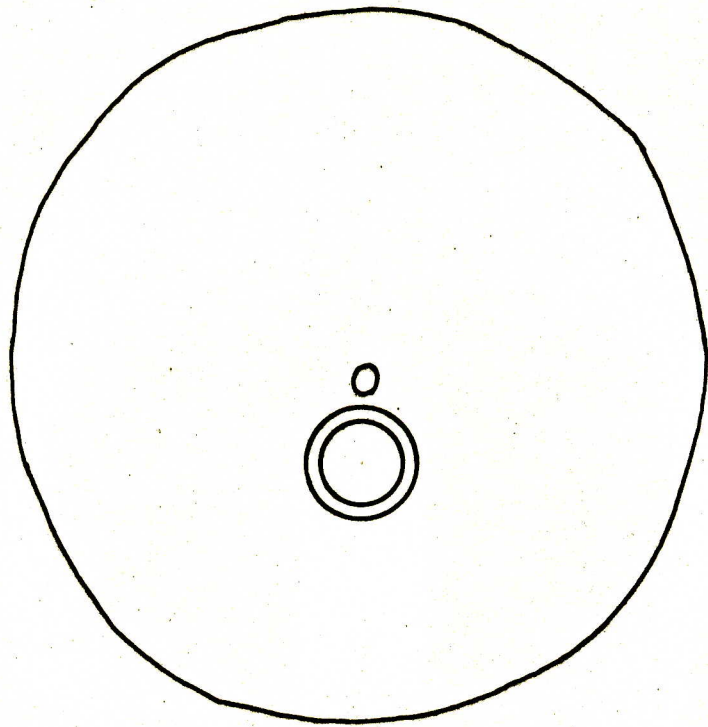
hut 42



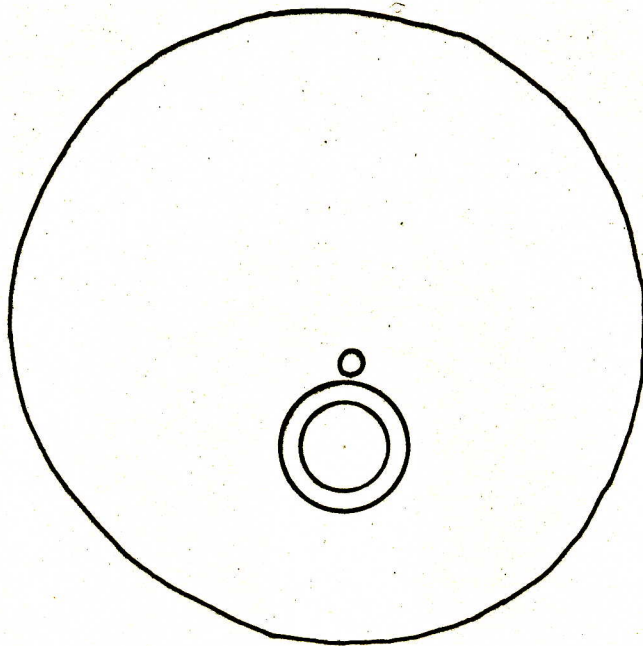
hut 28



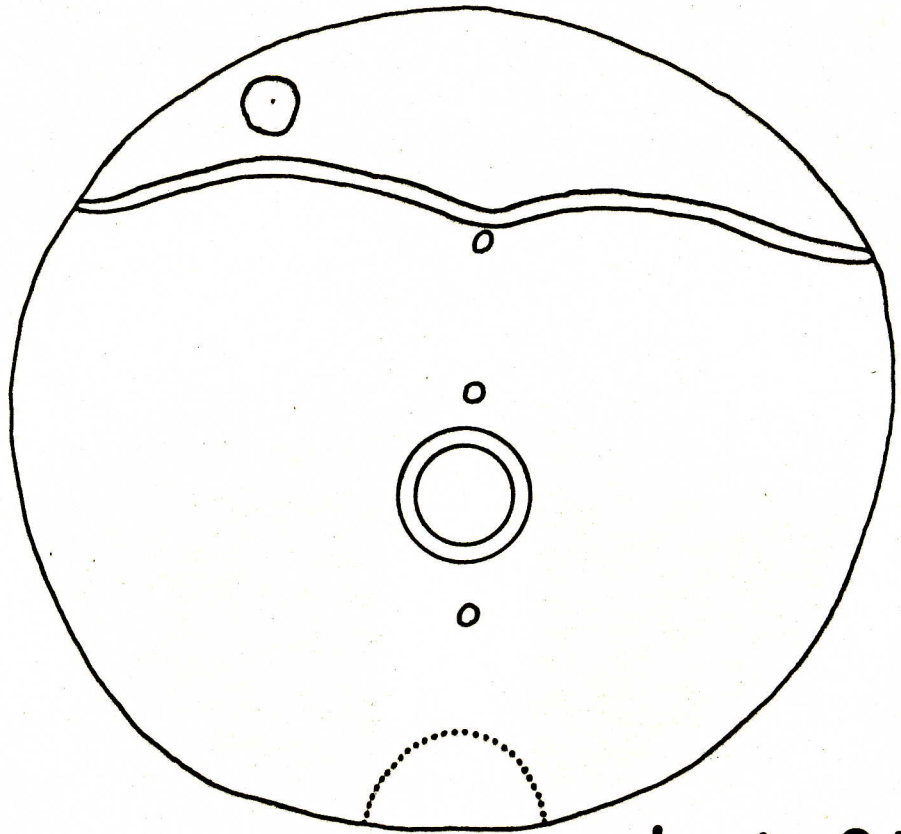
hut 31



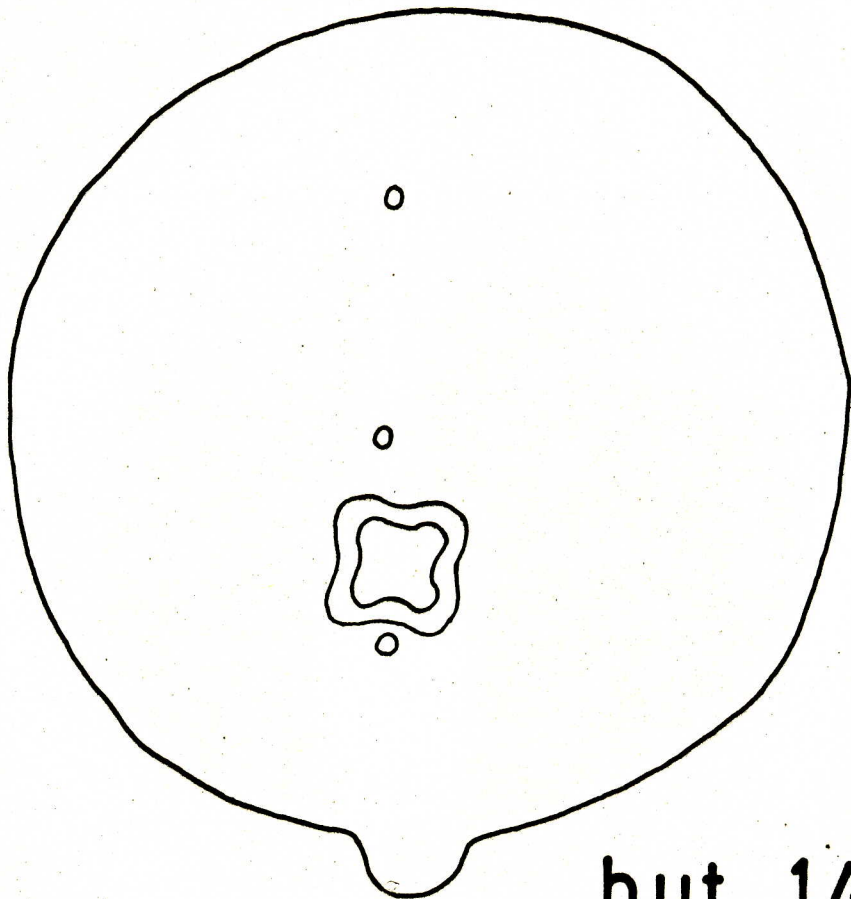
hut 40



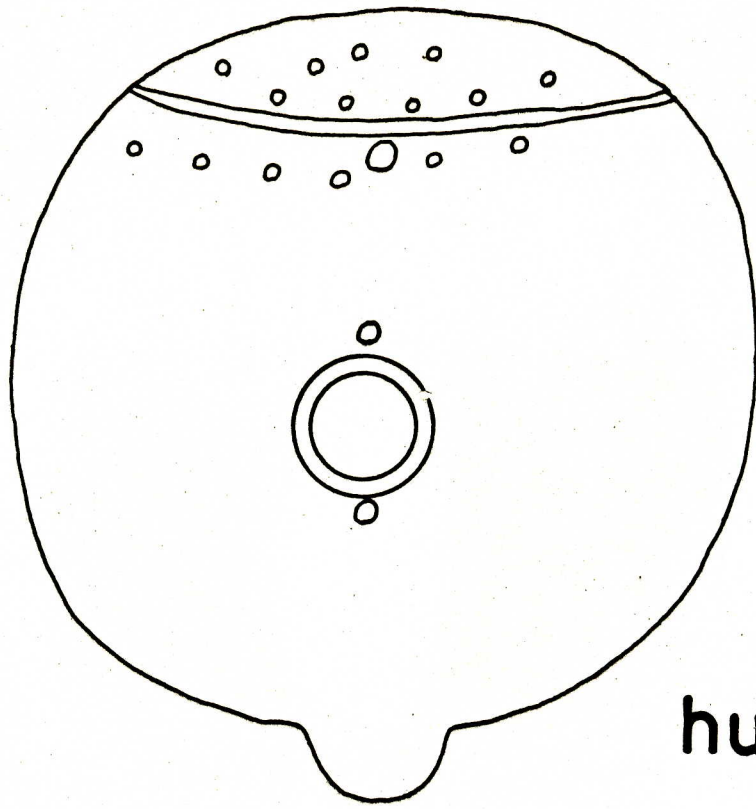
hut 38



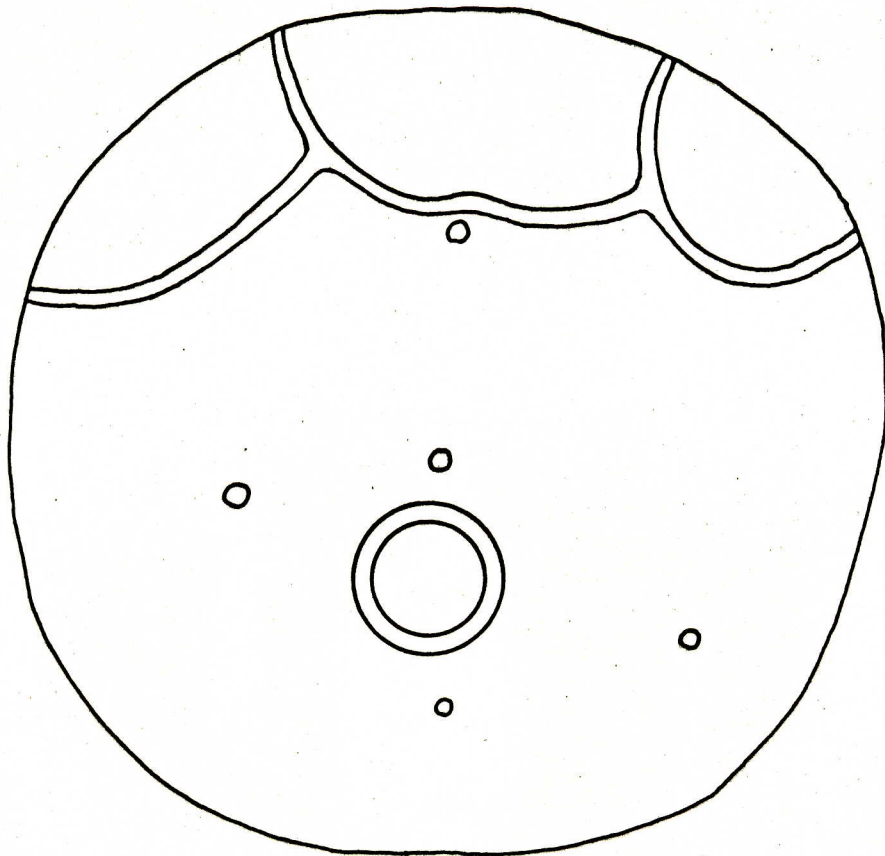
hut 35



hut 14



hut 8

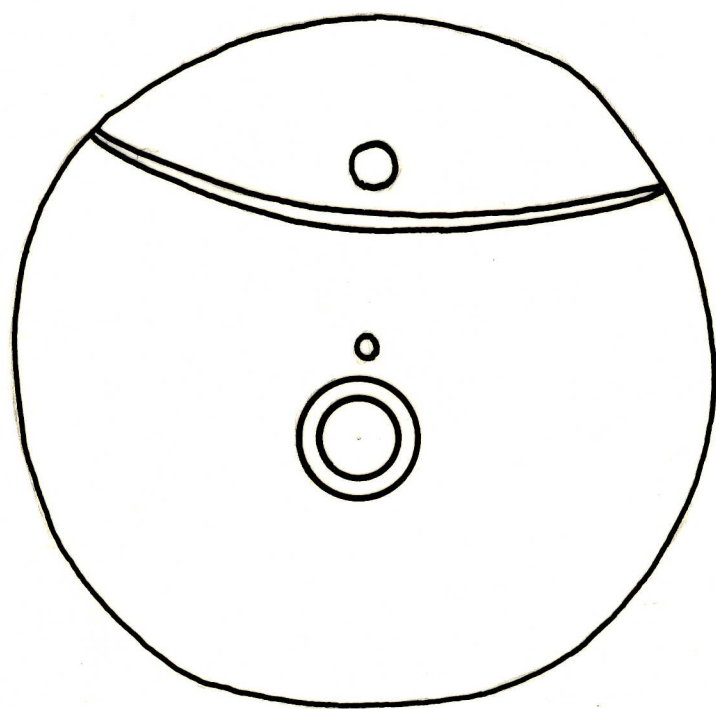


hut 10

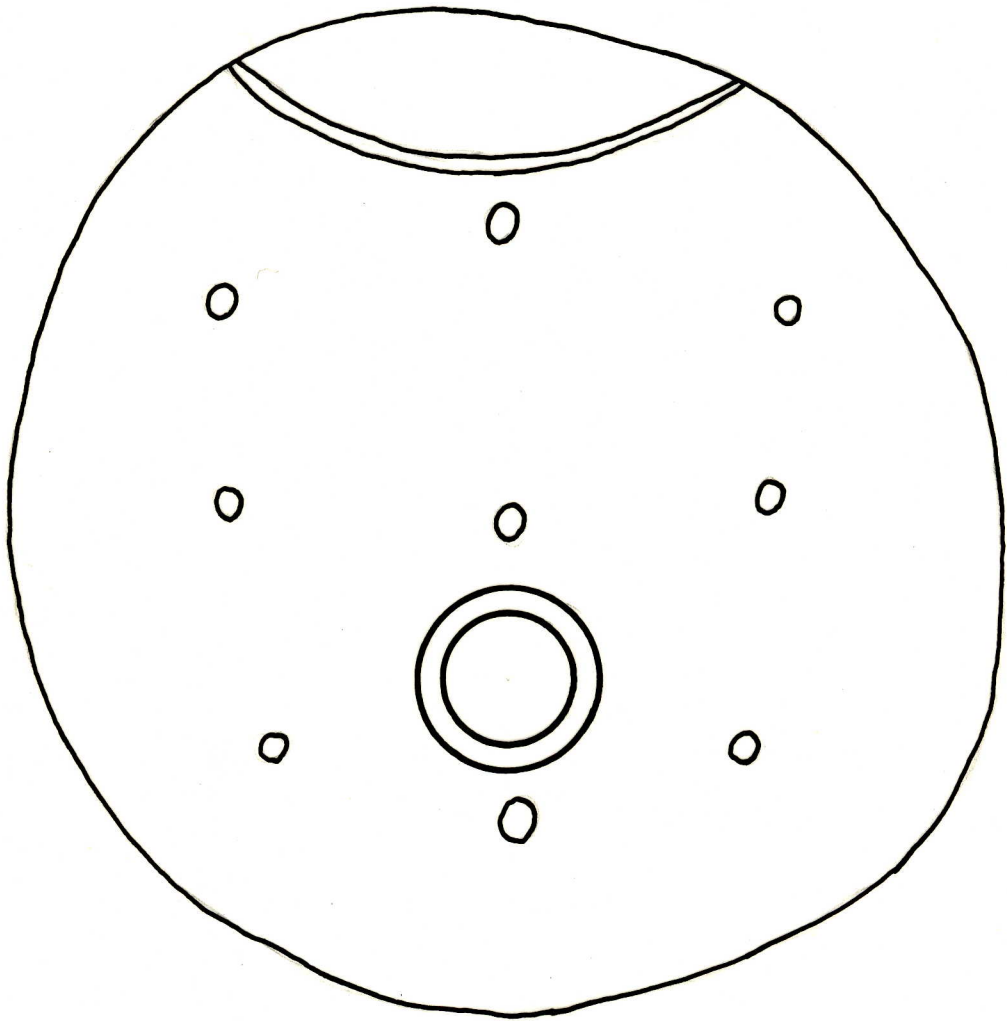


UNIVERSITY OF CAPE TOWN

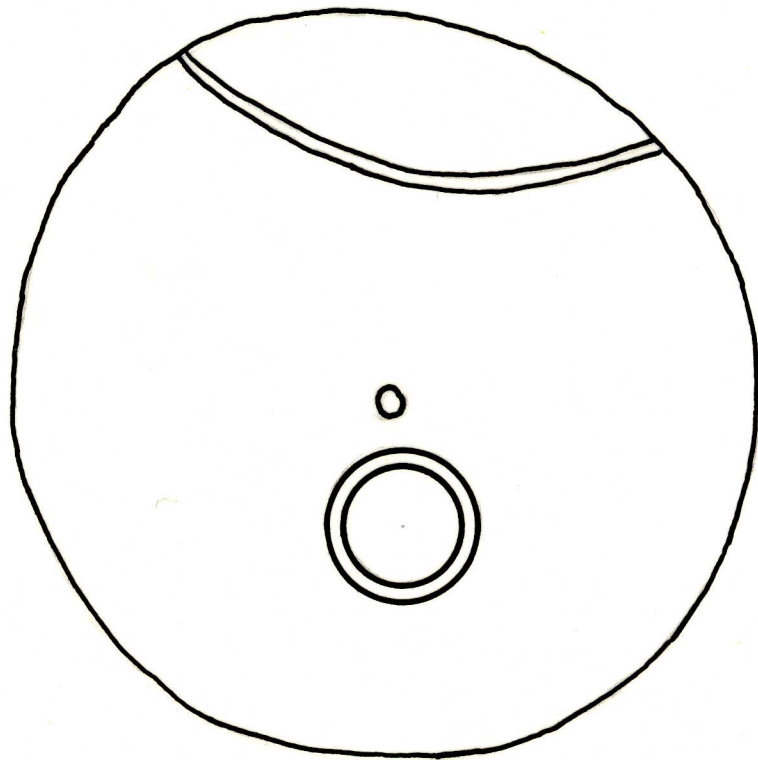
DEPARTMENT OF ARCHAEOLOGY, SCHOOL OF AFRICAN STUDIES,
PRIVATE BAG, RONDEBOSCH, C.P. TELEPHONE 6-2420



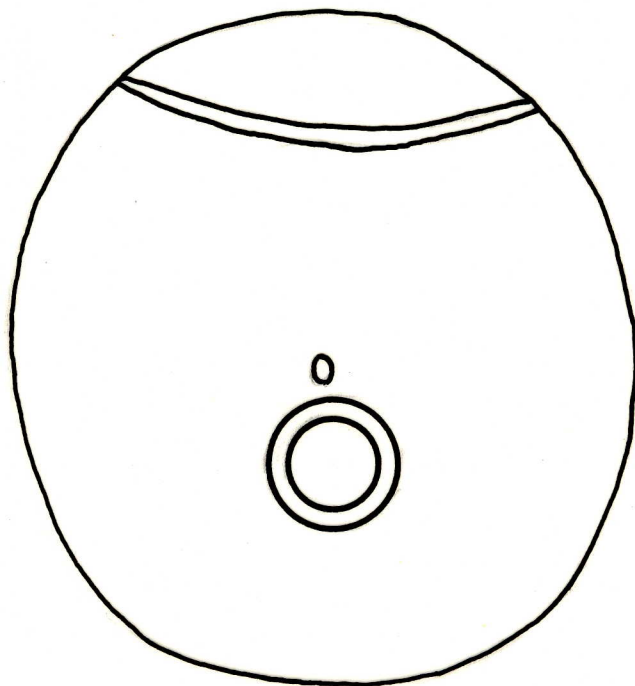
hut 37



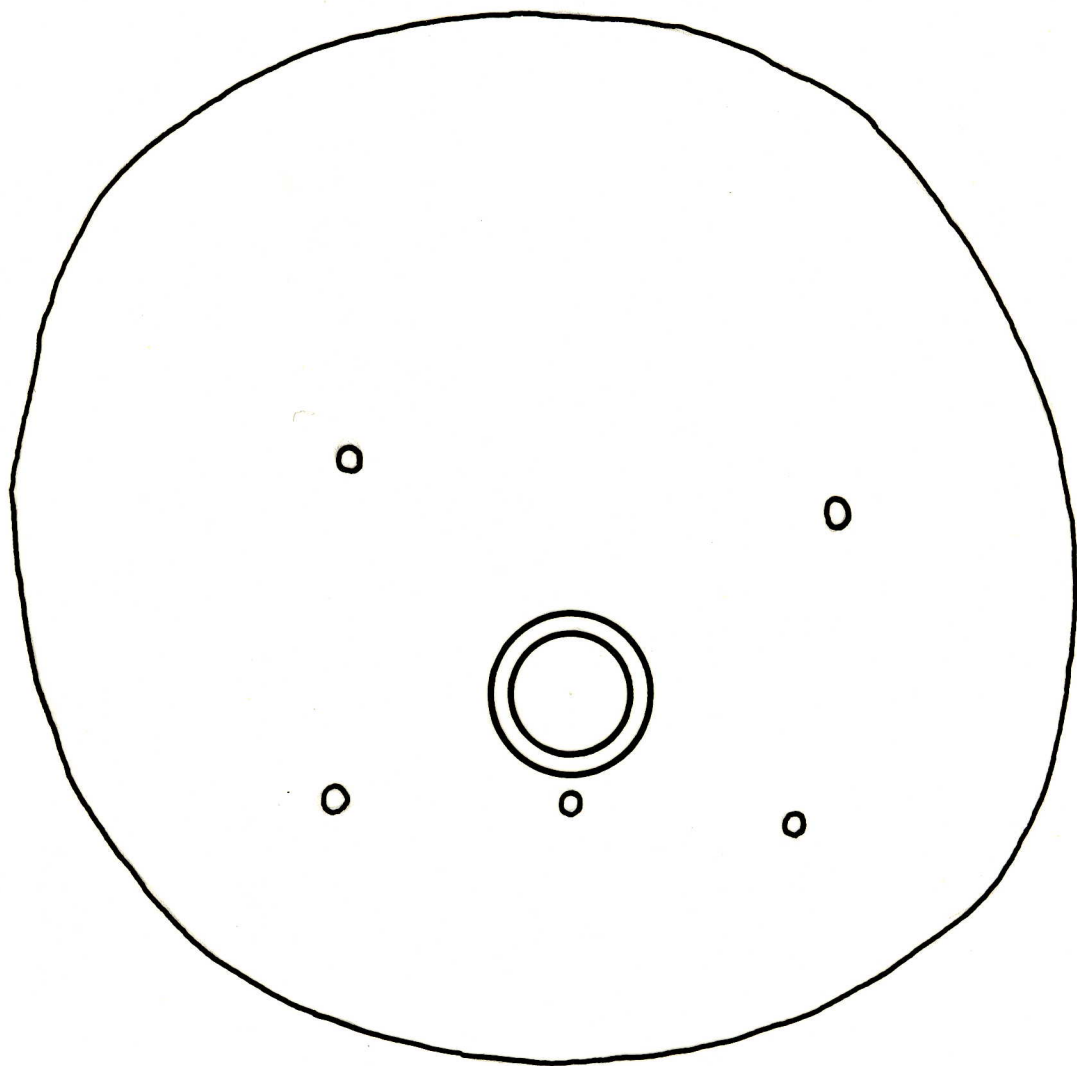
hut 6



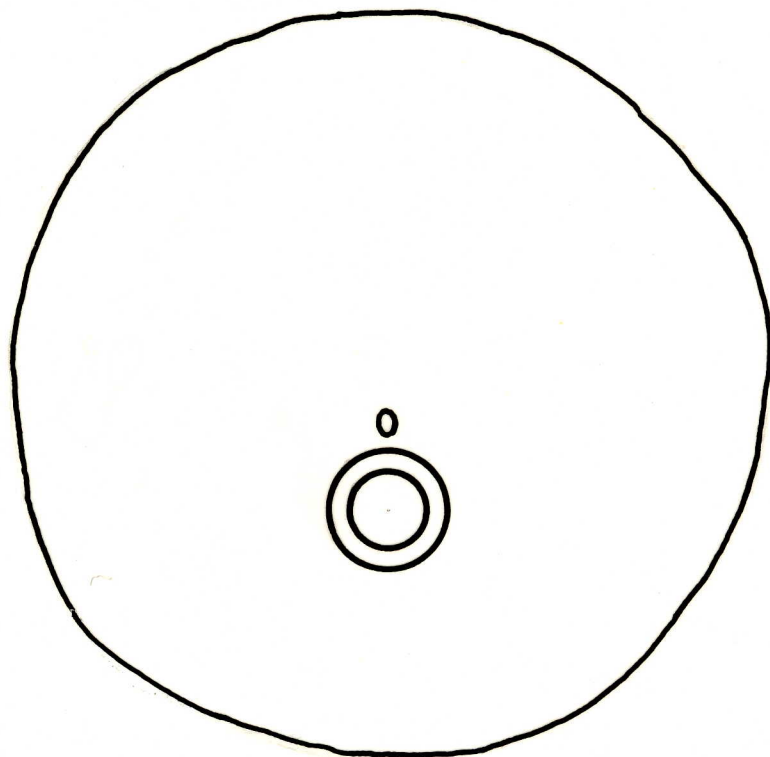
hut 4



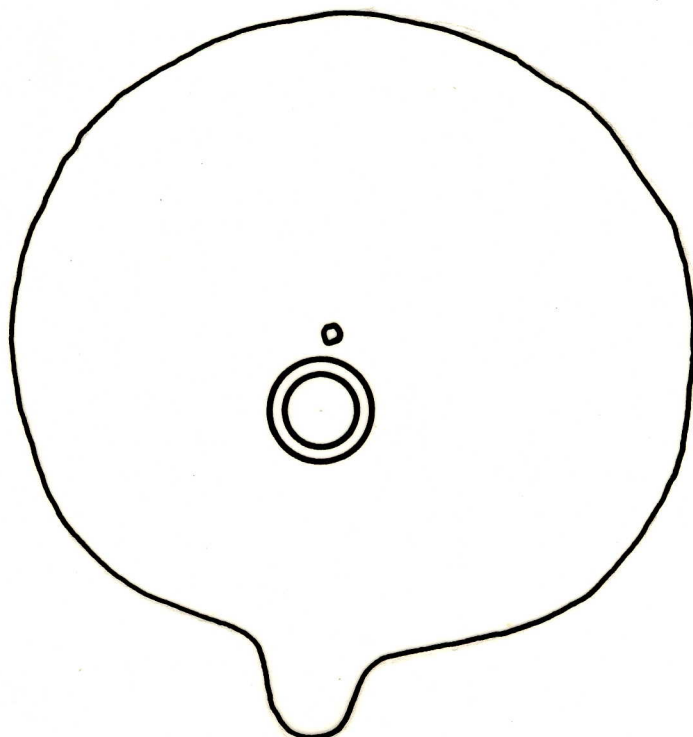
hut 3



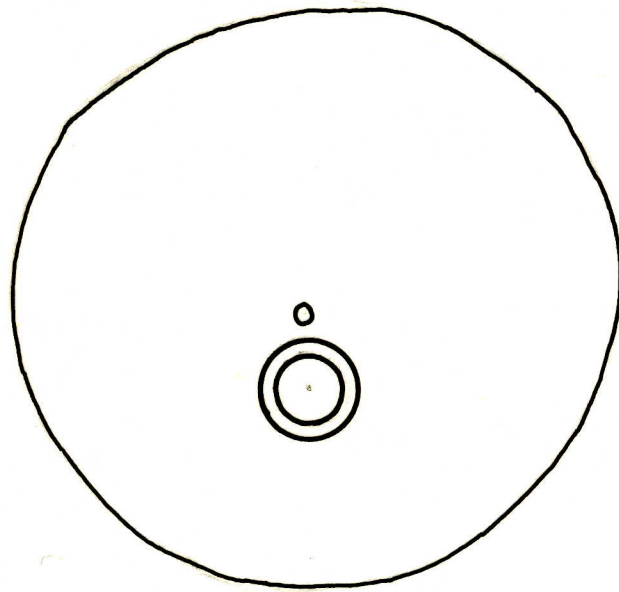
hut 2



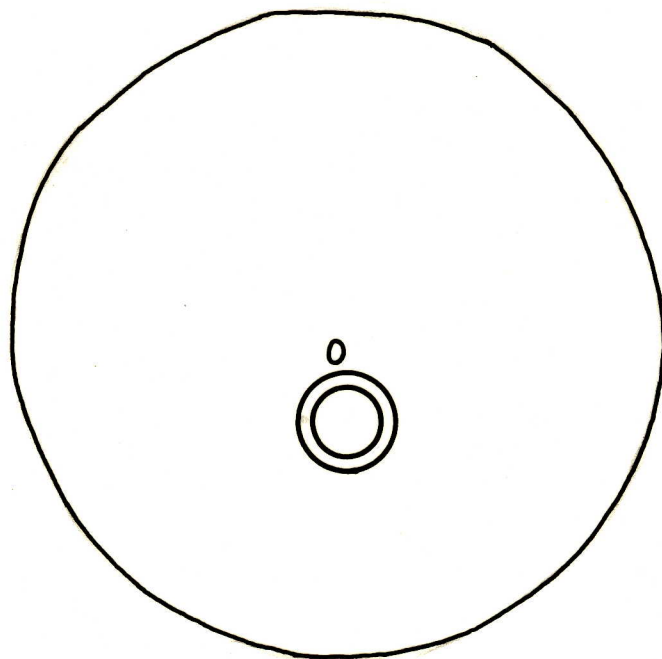
hut 43



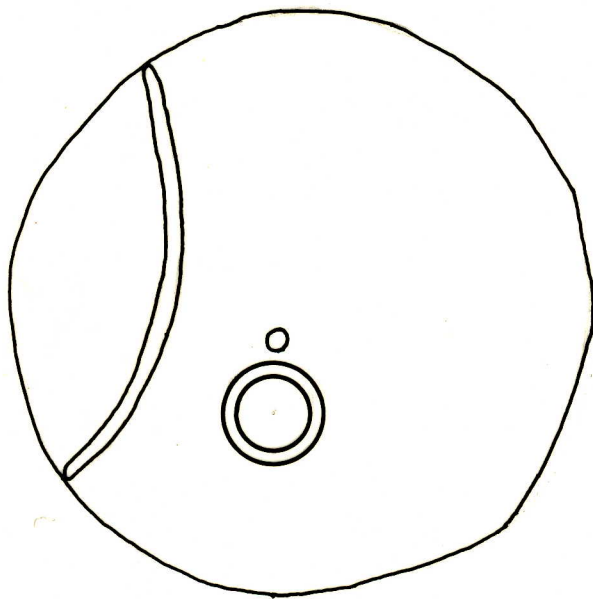
hut 20



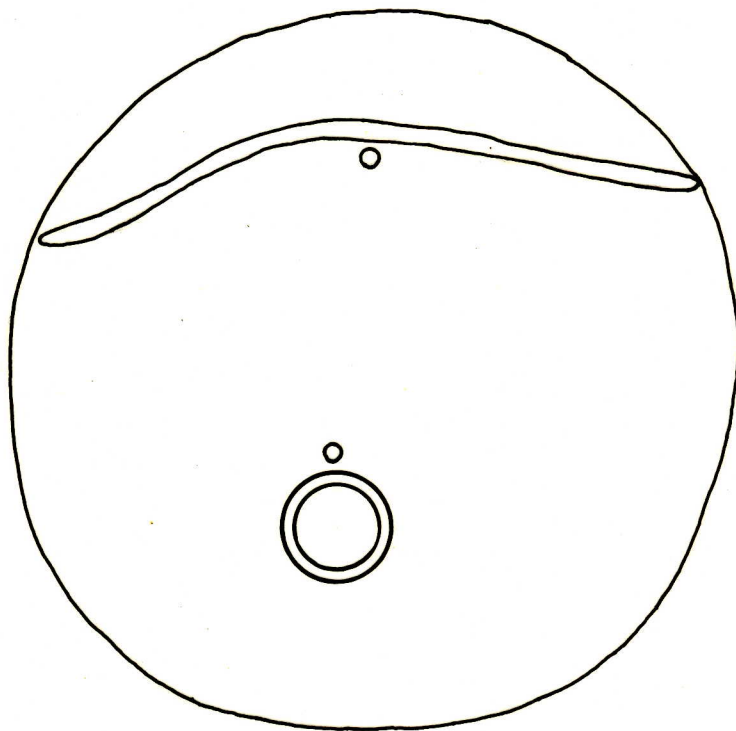
hut 44



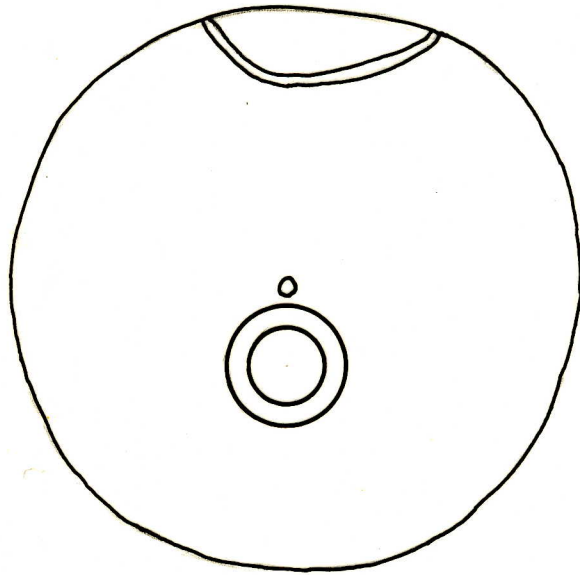
hut 45



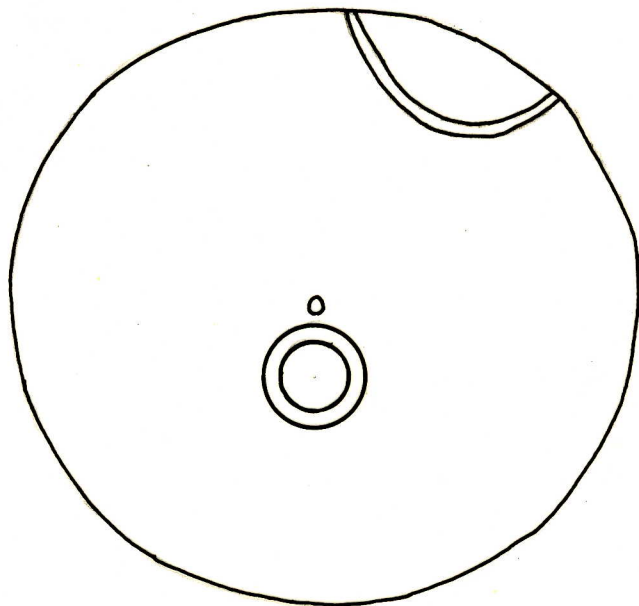
hut 1



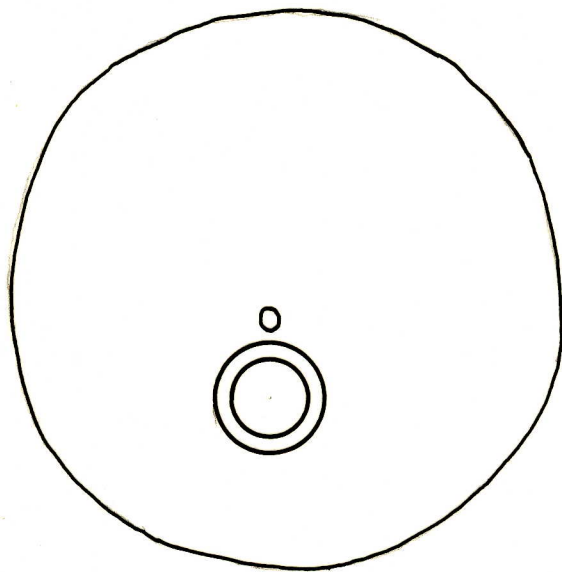
hut 7



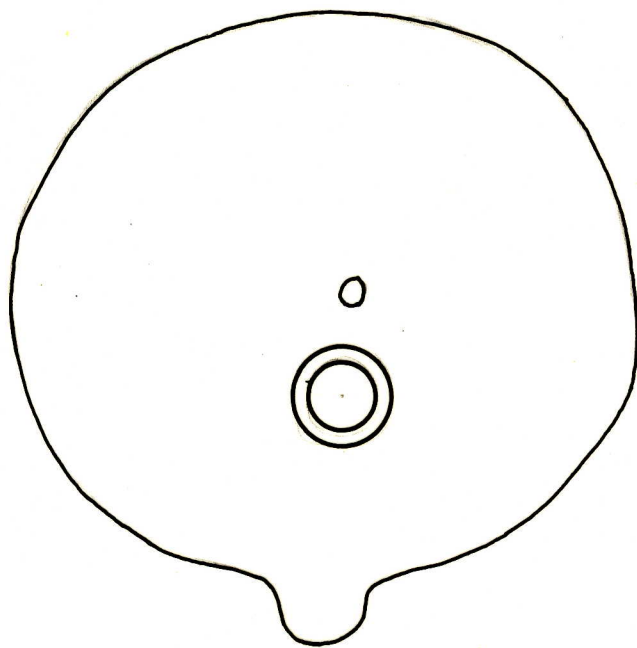
hut 48



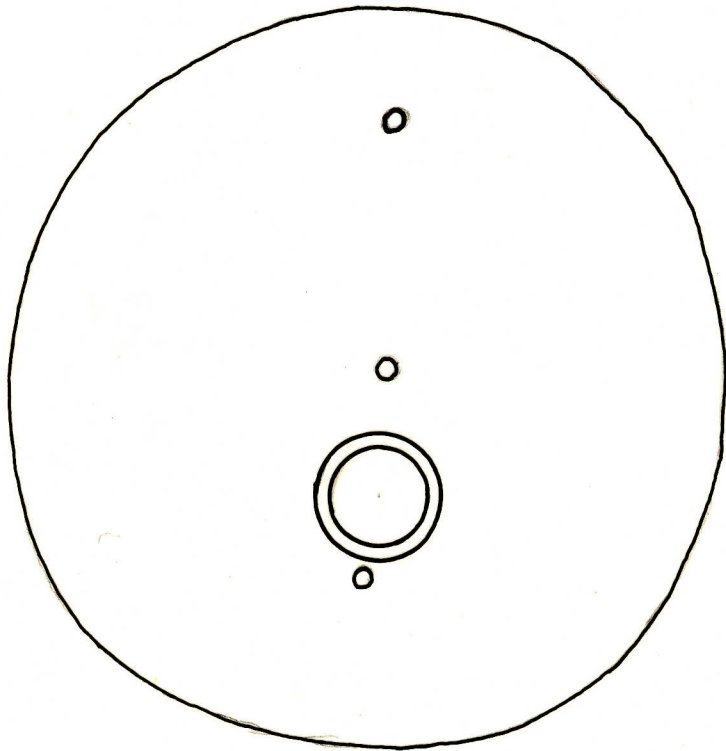
hut 47



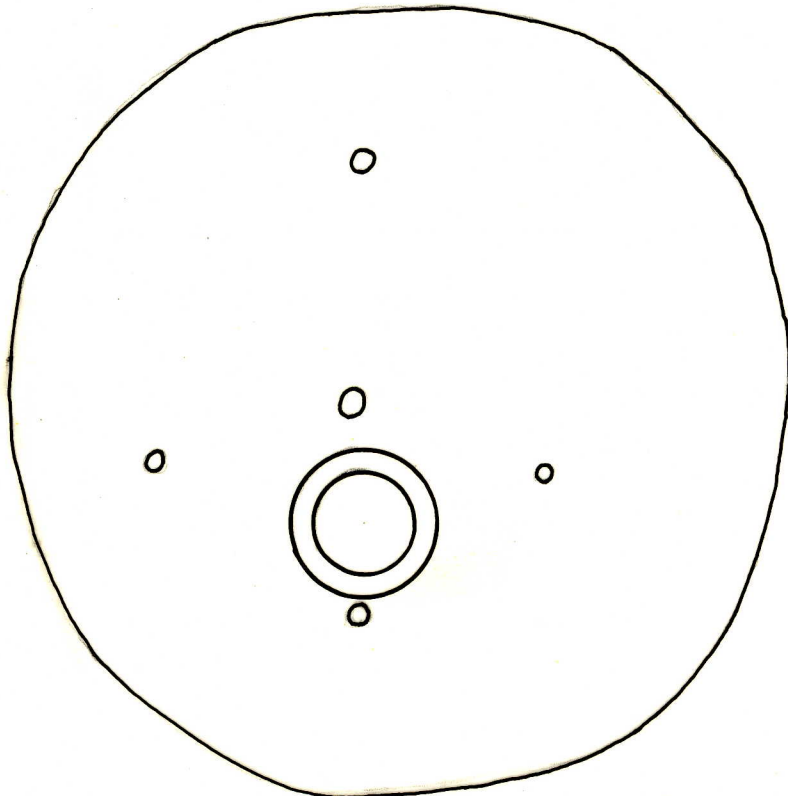
hut 49



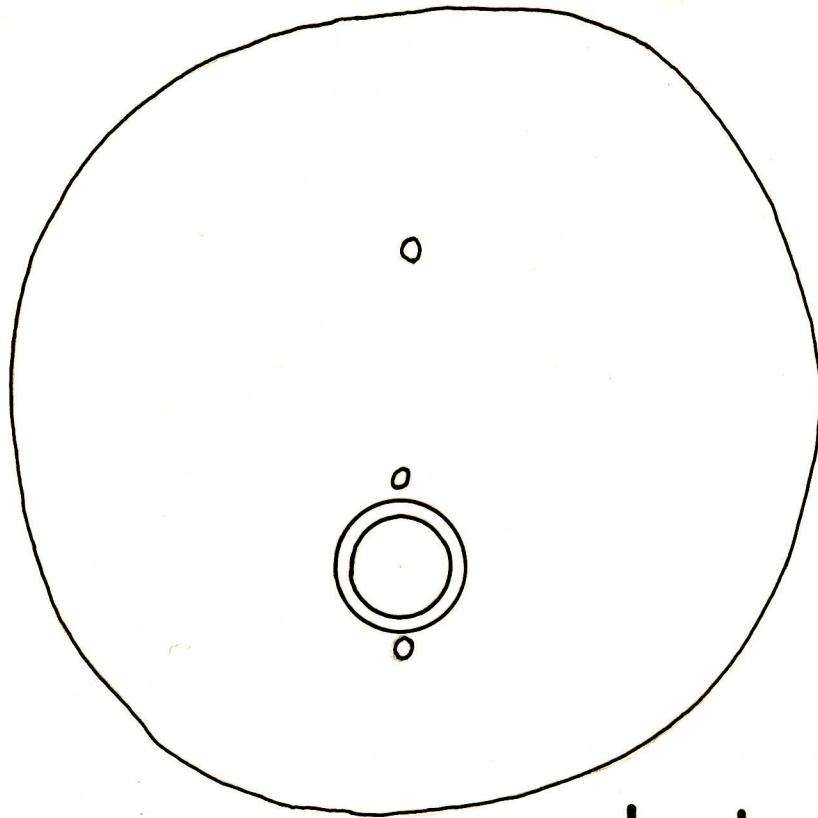
hut 50



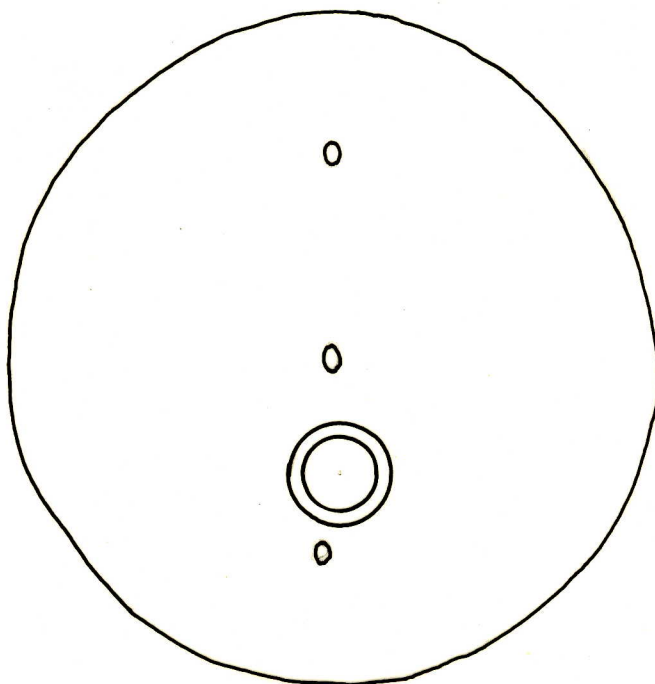
hut 28



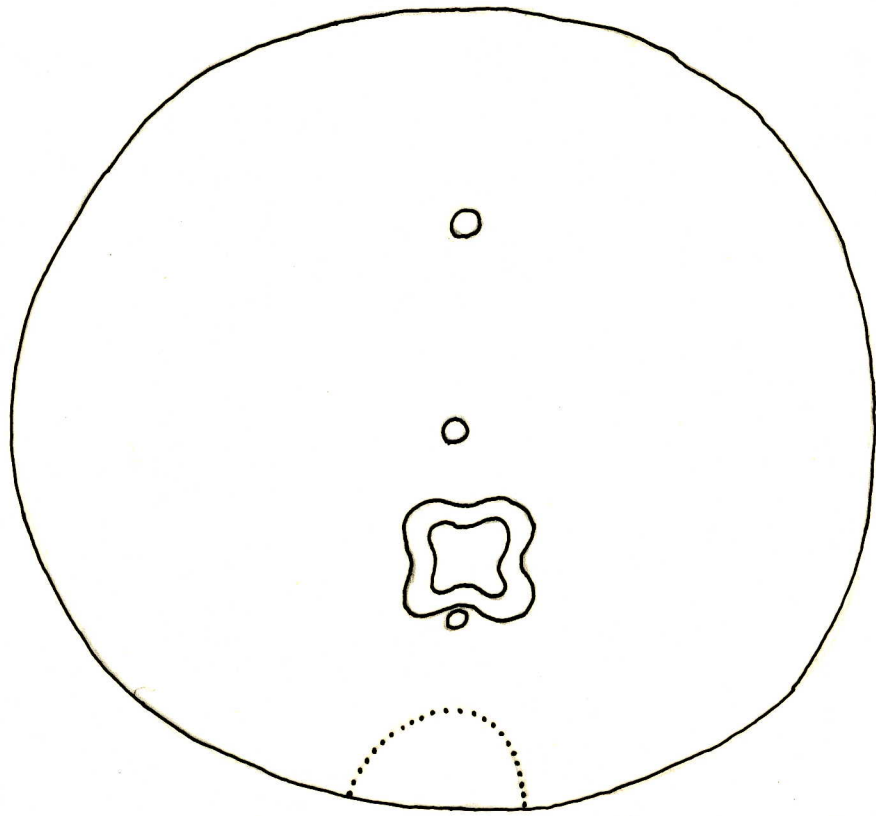
hut 31



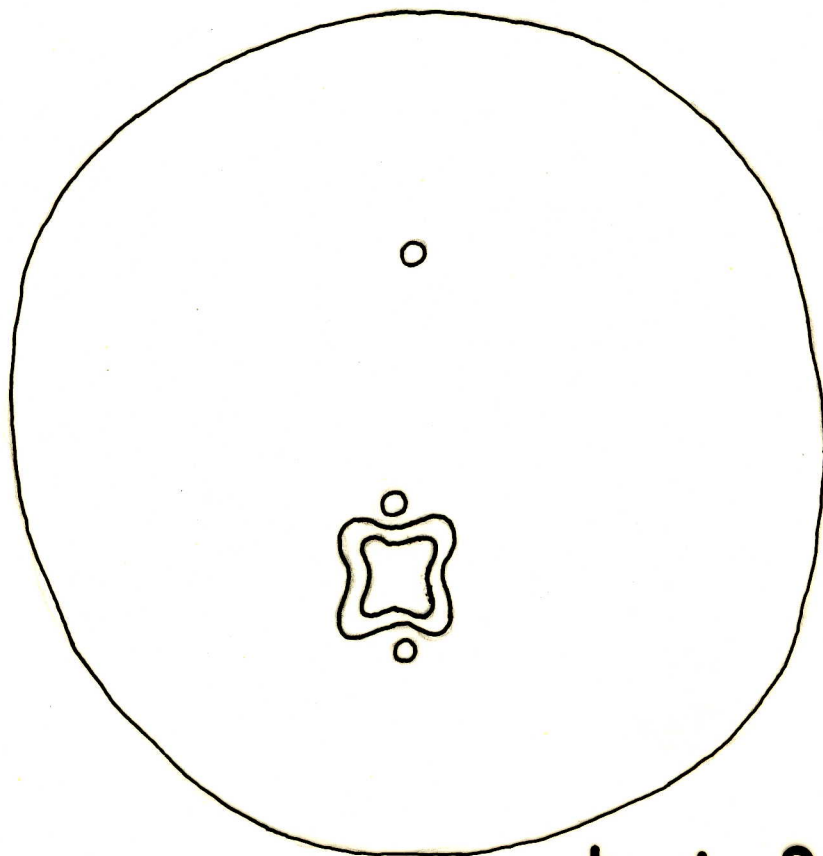
hut 189



hut 190

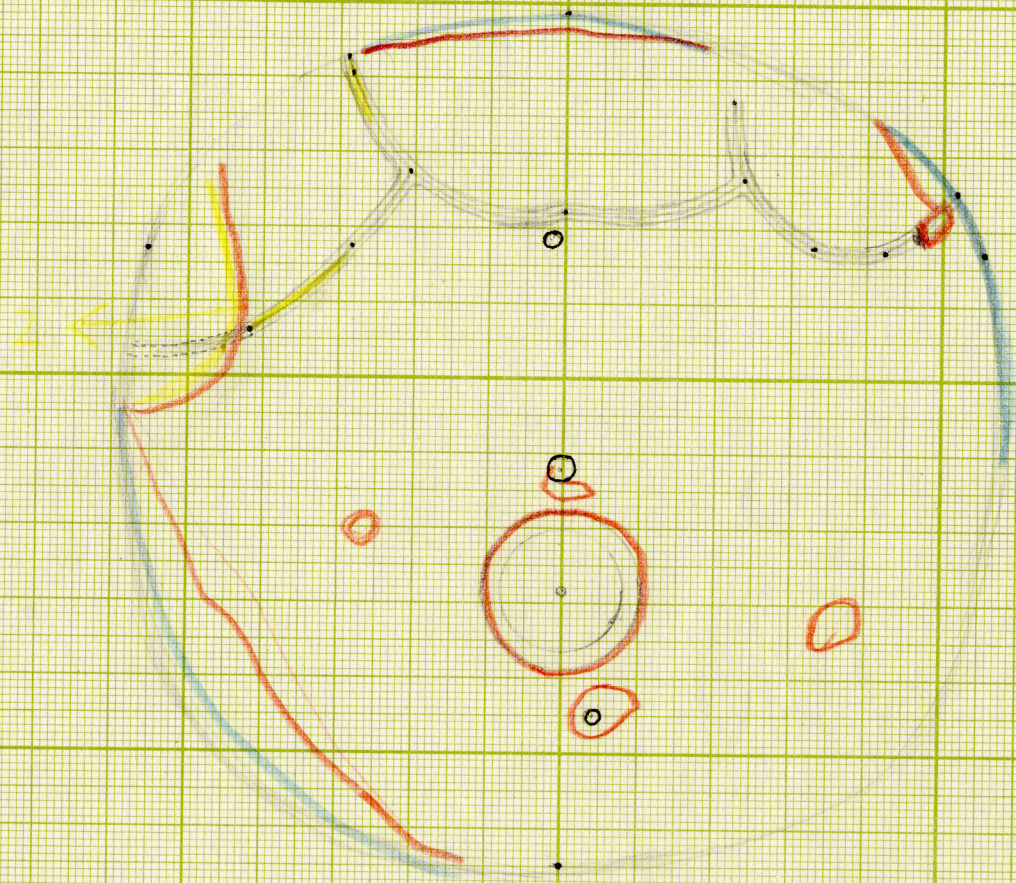


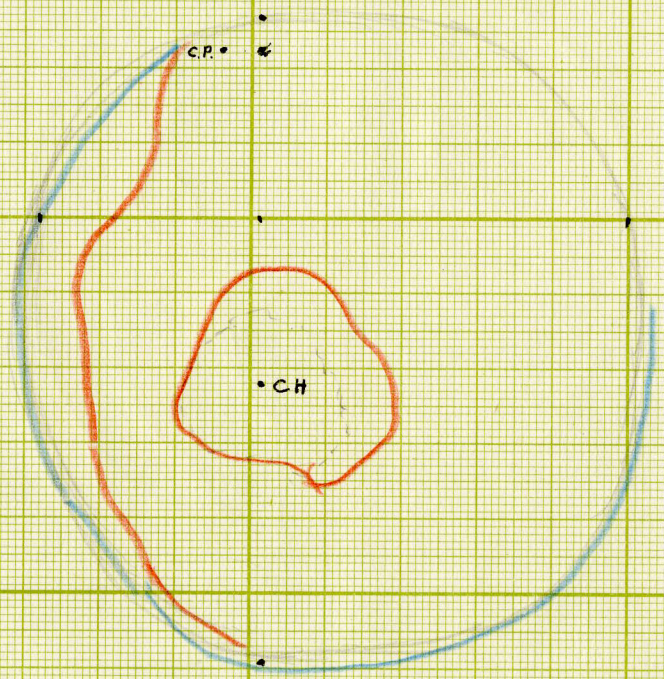
hut 33

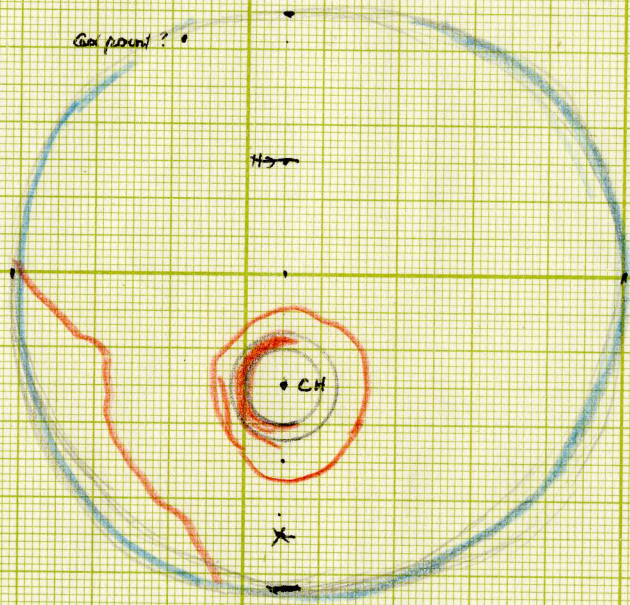


hut 34

Sheet 10

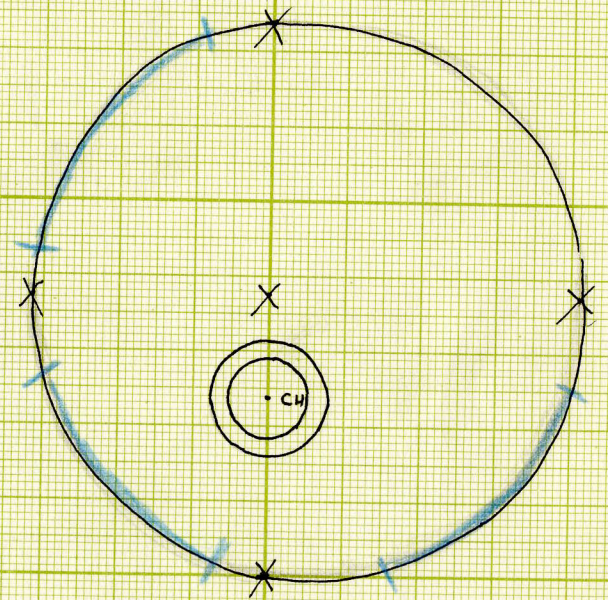
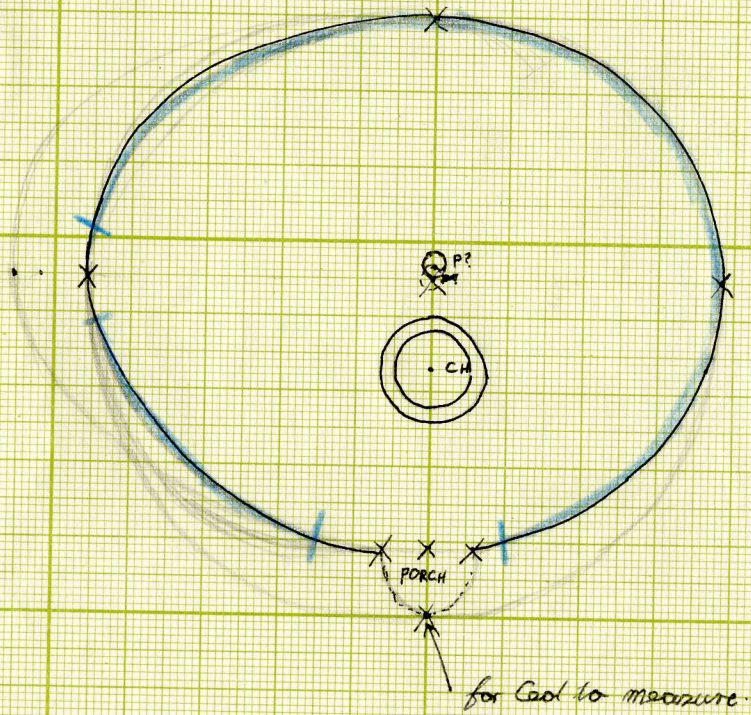




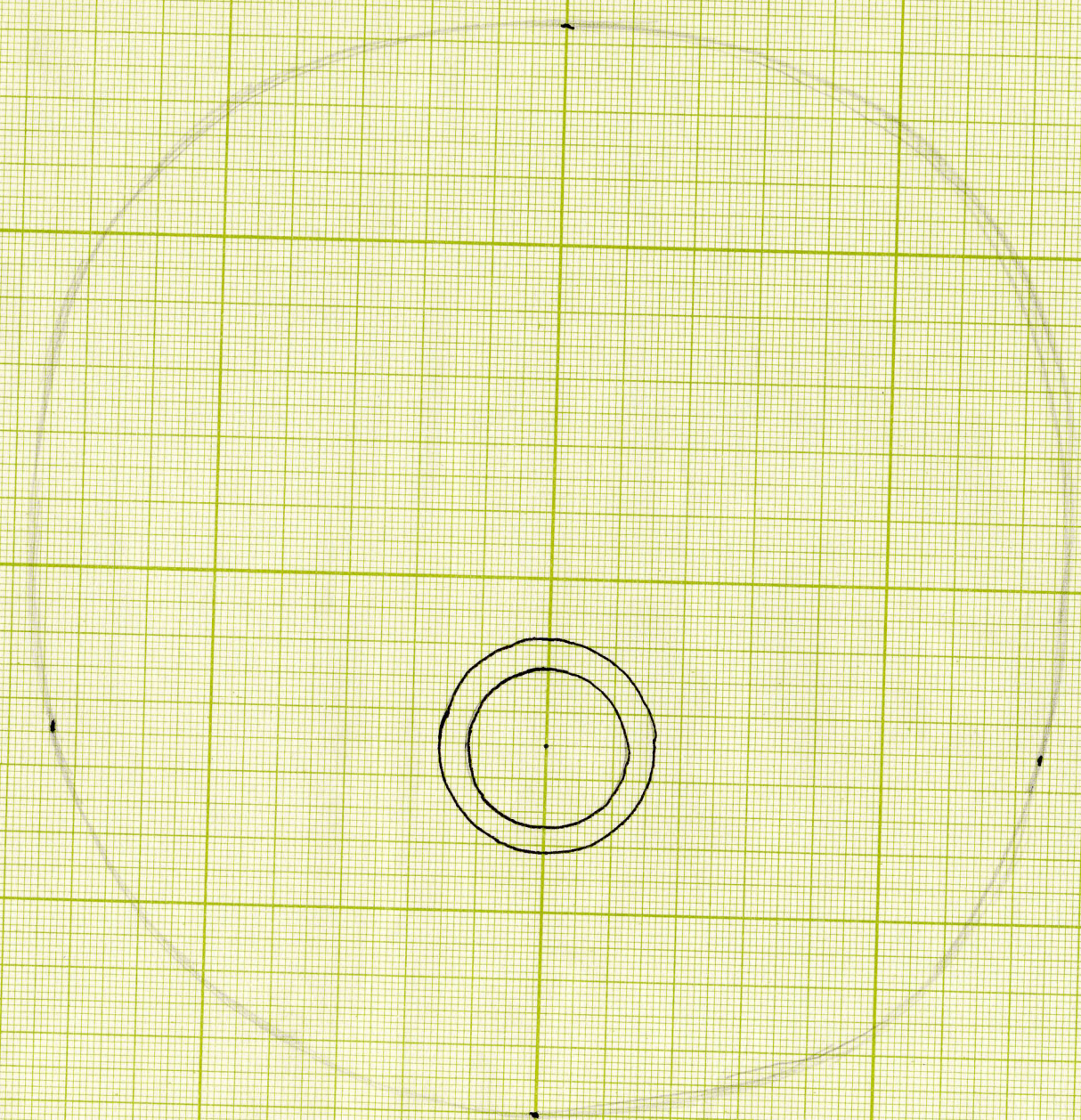


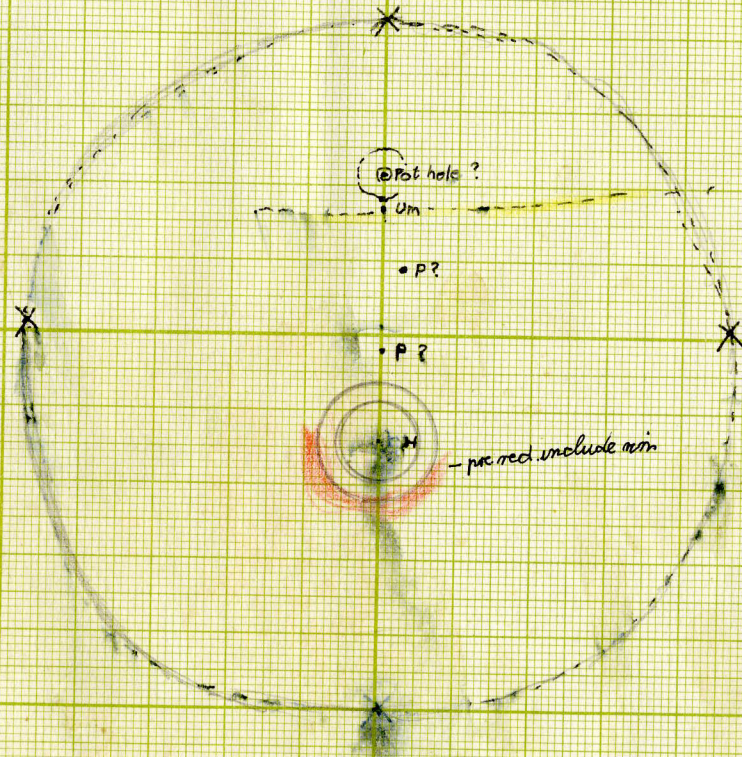
Sheet 50

Sheet 49



Uluudi Hut ①

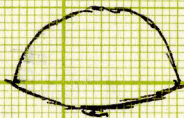




1



240



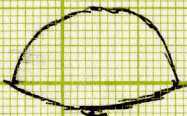
5,80

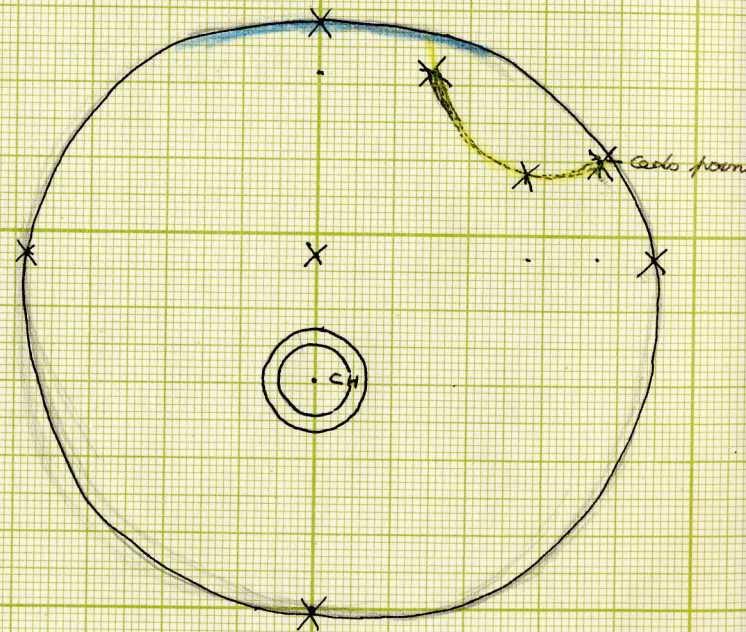
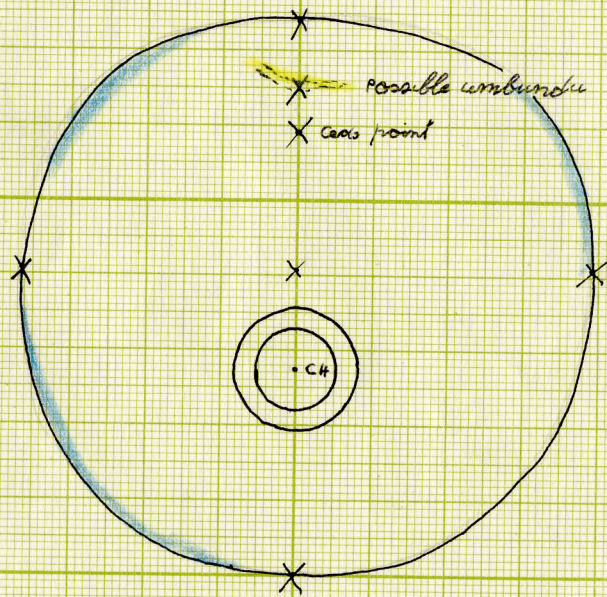
1

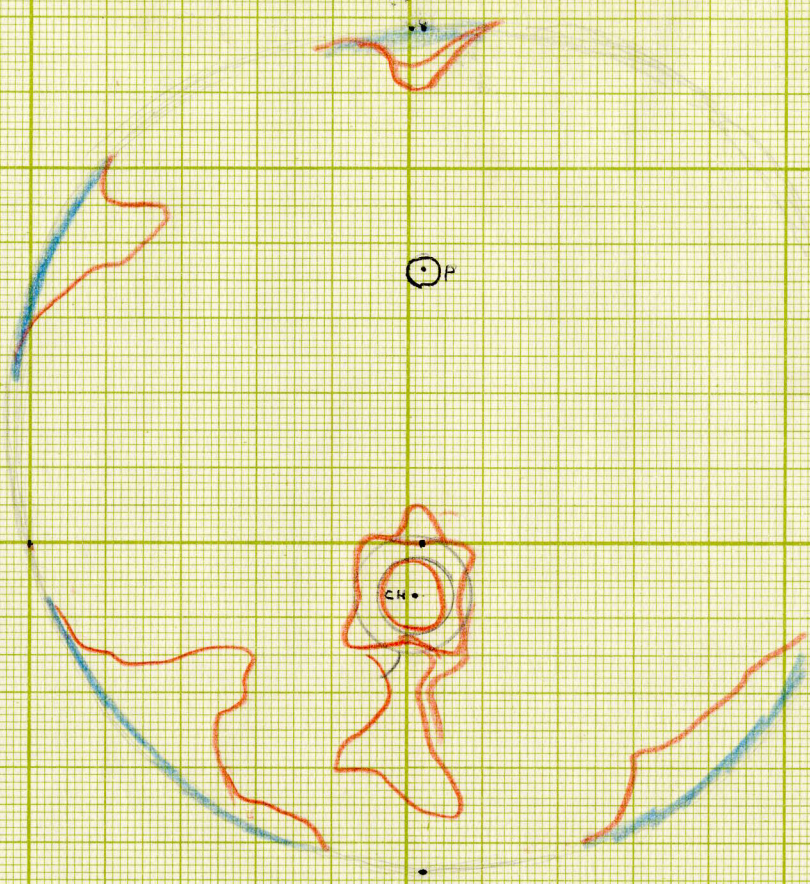


5,80

2CH.



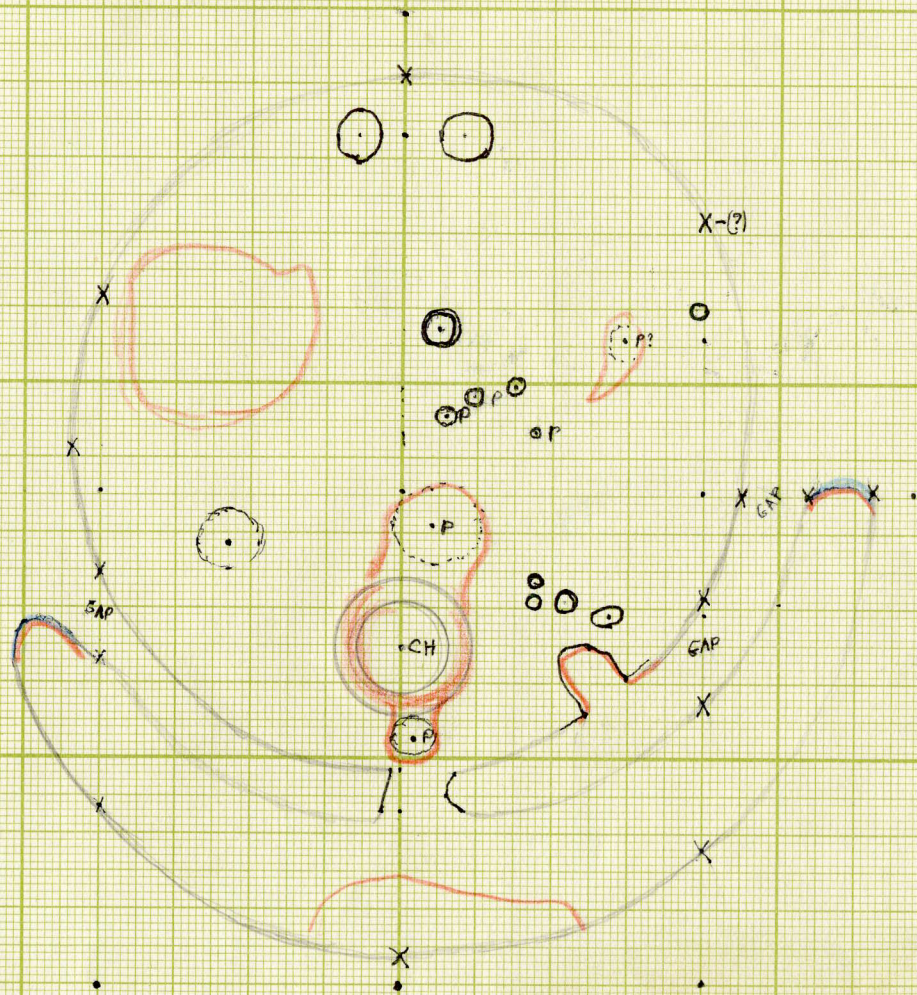


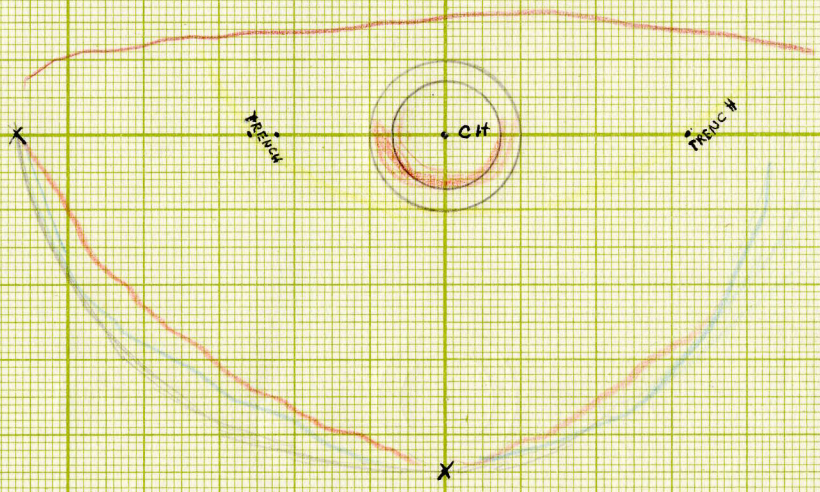


Two short, parallel red lines drawn at the bottom of the page.

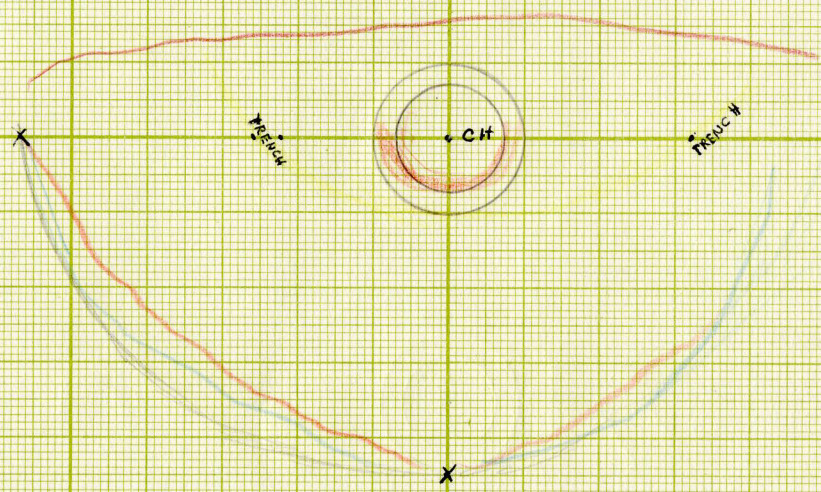
Bheje

Jul 187



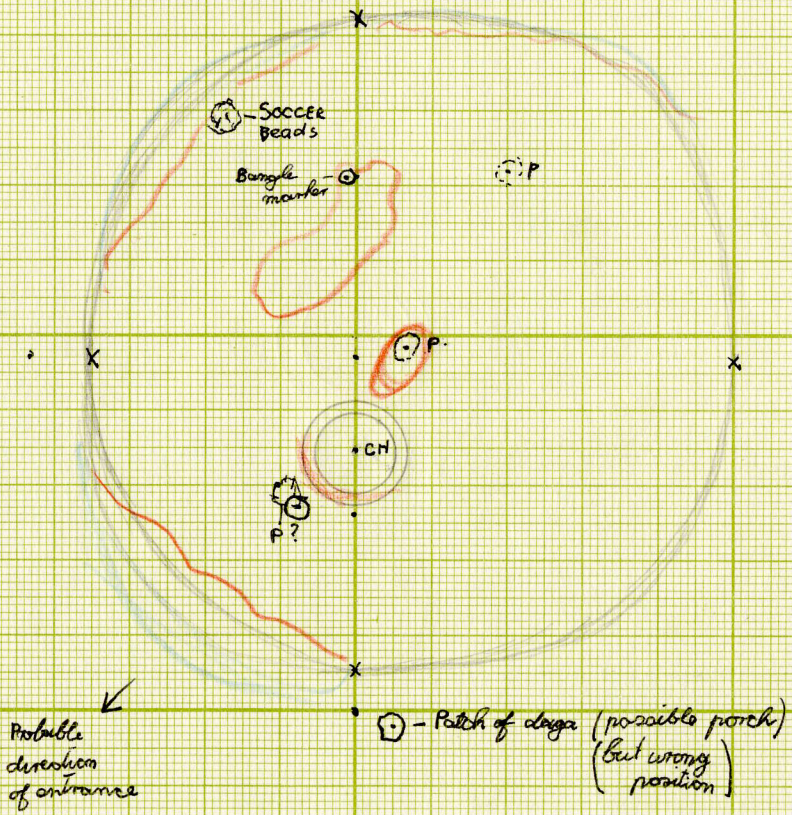



- Spanish immediately in
- dot pothole ca 30
- in this case a



- trench immediately in front of heart
- dot posthole ca 30 cm in diam.
- in this case a trench(?)

Sept 190





5
4
3
2
1





• D

• D




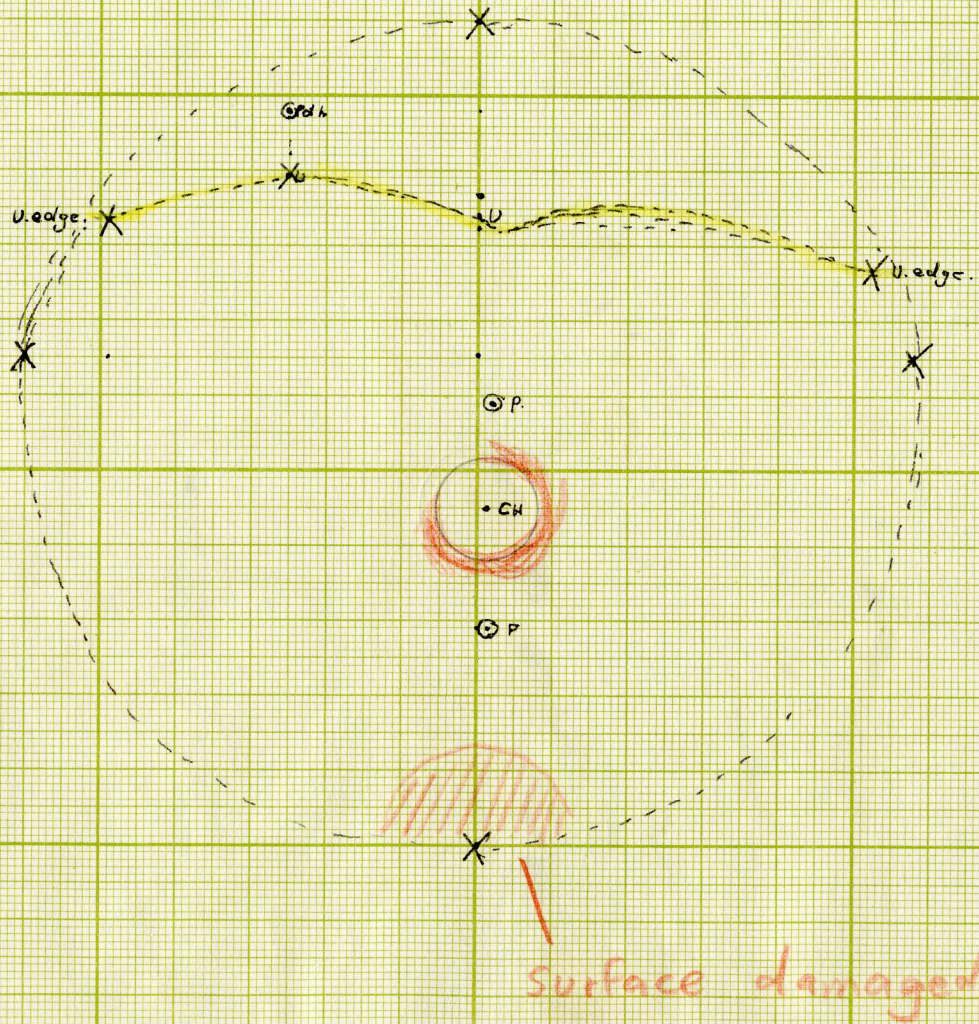
• ⊙ P

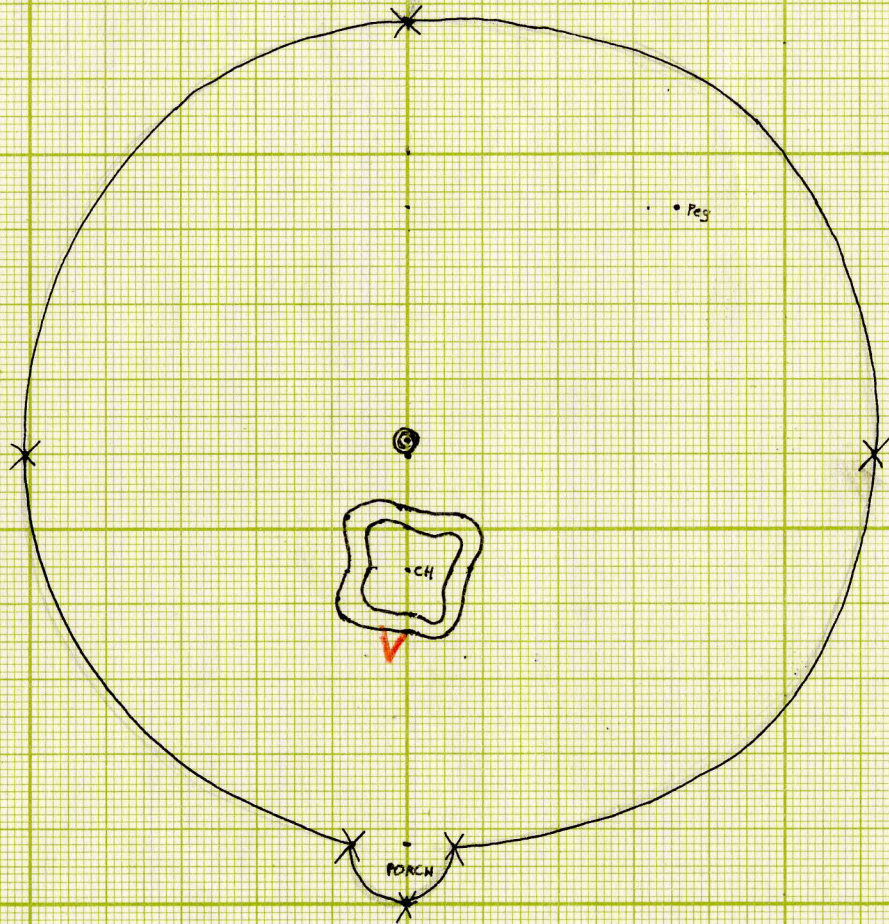


⊙ P

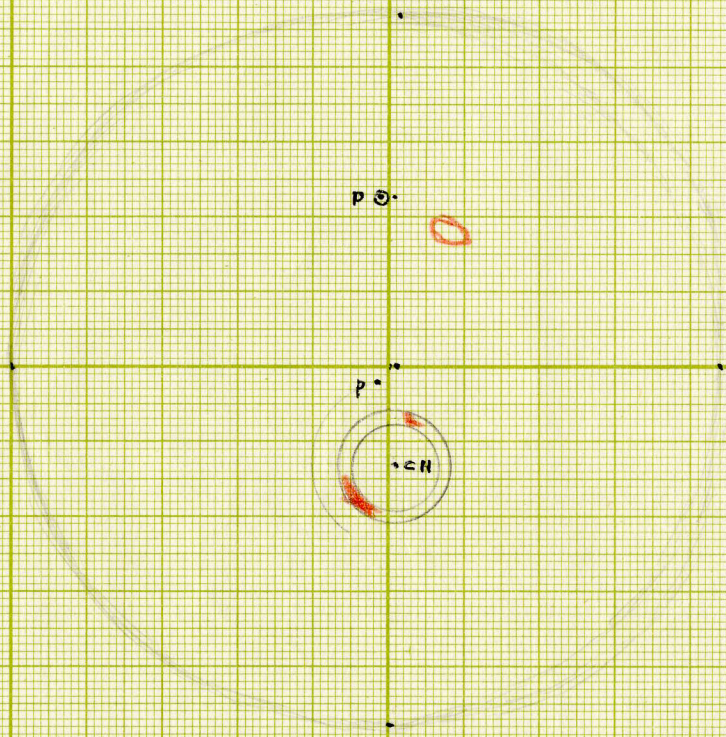
• C-H





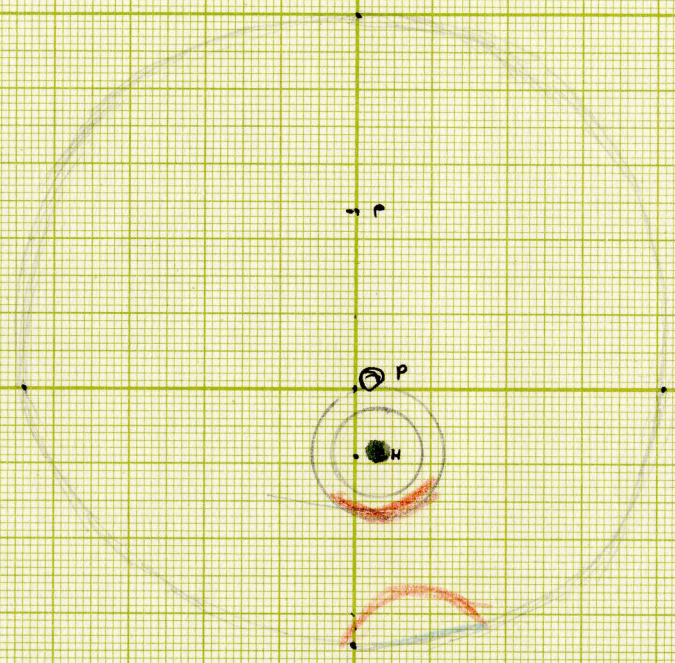


HUT 40

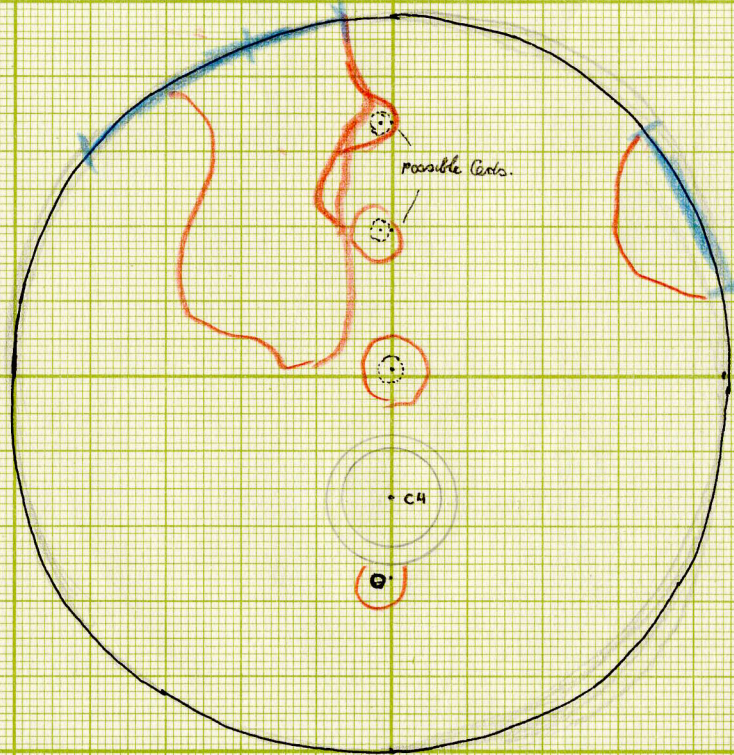


W-speed/area

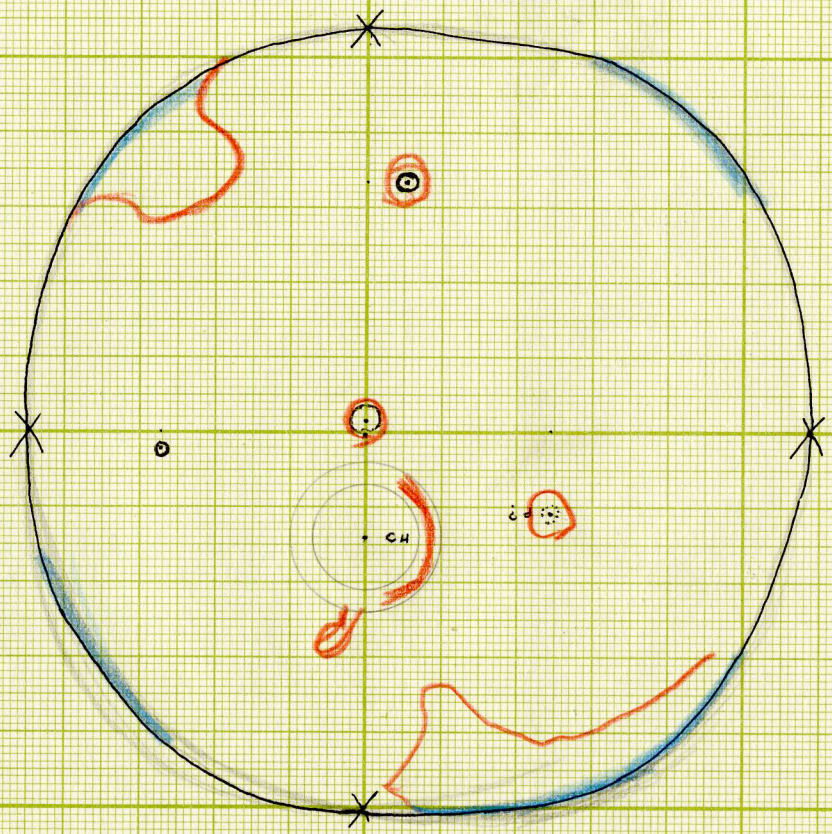
Wn-speed/area



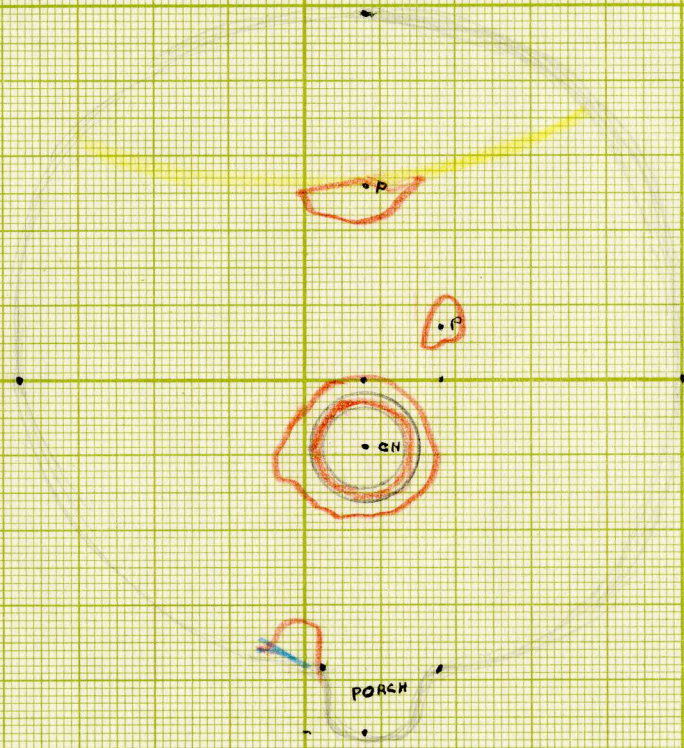
Plot 283



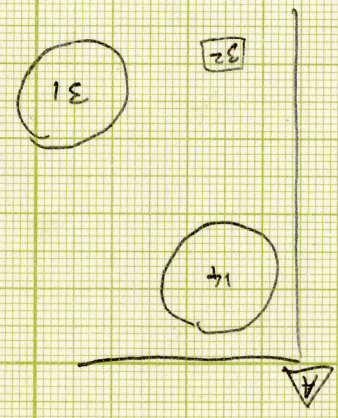
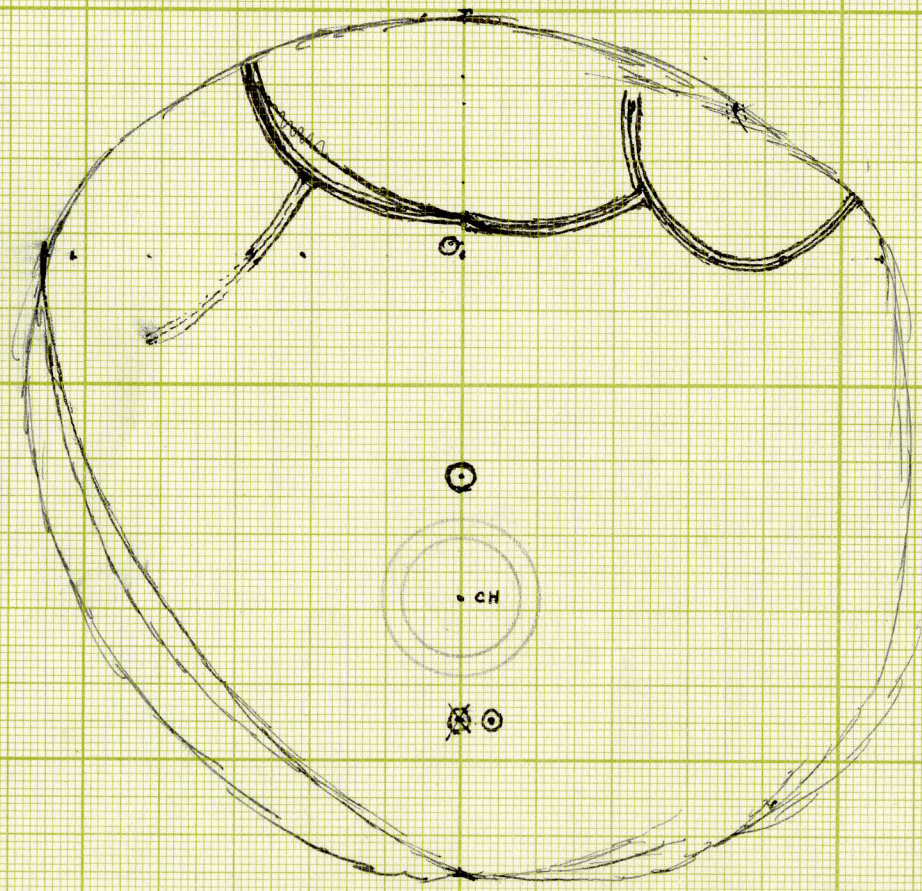
 damaged areas



HUT 41

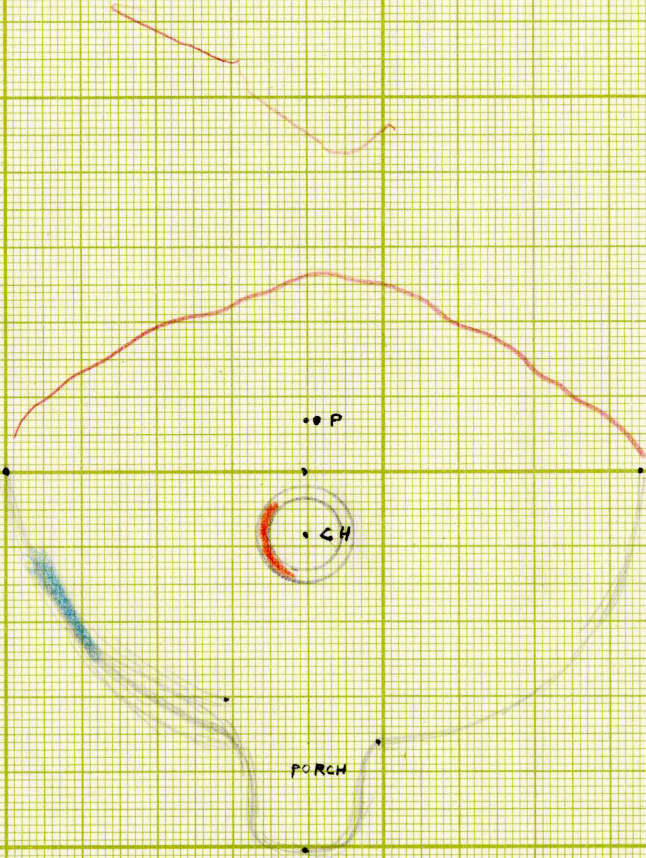


Sheet 10



Heat 42

— not yet exposed



Hut 43

43
48
47
37
41

